

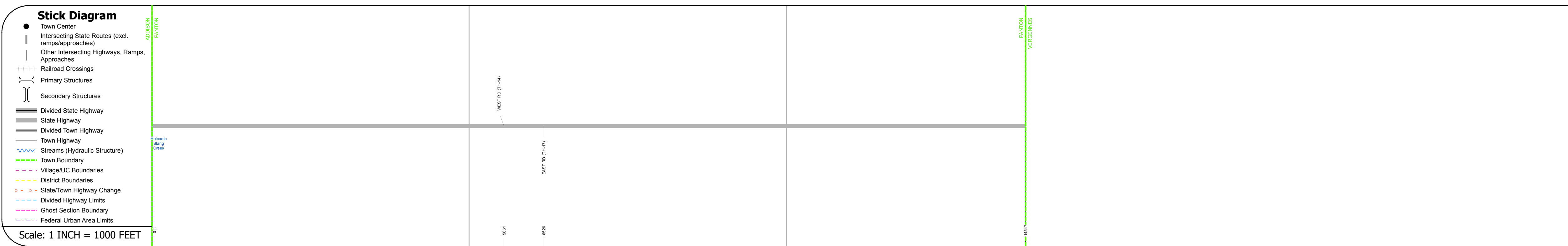
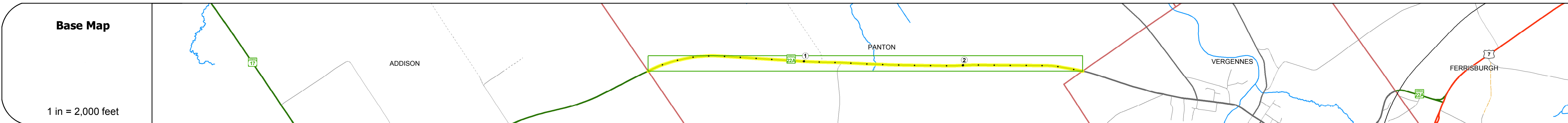
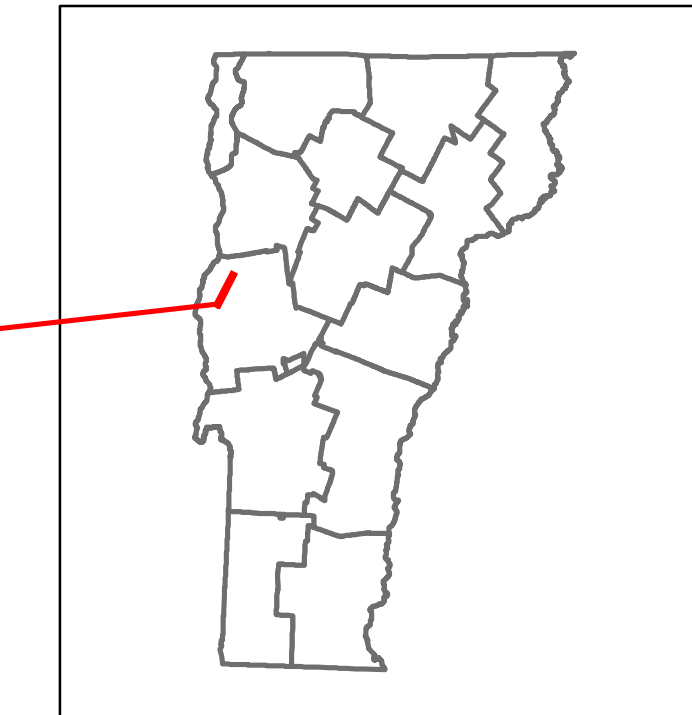


Route Log and Progress Chart

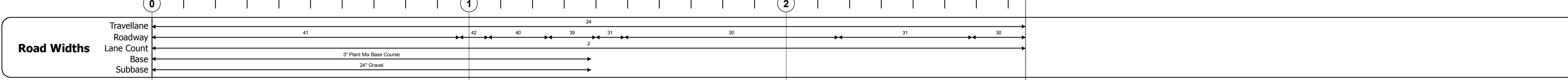
DRAFT

Please Note: Errors and Omissions May Exist.
Contact the VTrans Mapping Section with questions or concerns.

DISTRICT	TOWN	ROUTE
5	PANTON	VT-22A

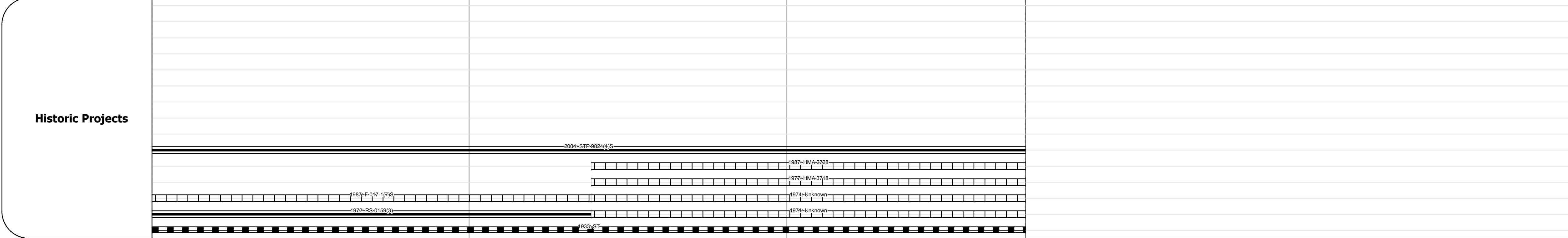


STRUCTURE DESCRIPTIONS



Curves	
---------------	--

Grades	
---------------	--



Maintenance Garage	District 5 - New Haven Garage
---------------------------	-------------------------------

Speed Zone	
-------------------	--

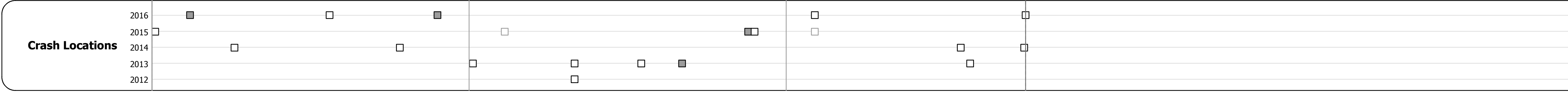
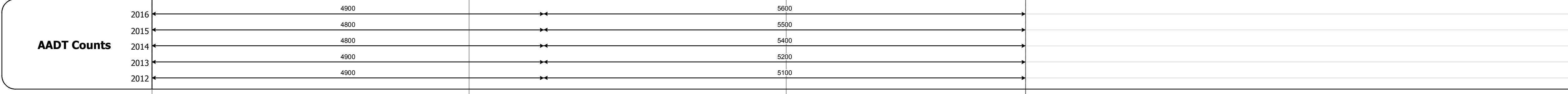
Functional Class	4
-------------------------	---

National Highway System	
--------------------------------	--

Limited Access Highway	
-------------------------------	--

Traffic Counters	A110
-------------------------	------

Customer Service Level	Regional Corridor
-------------------------------	-------------------



Historic Projects Unknown, Retreatment, Resurface, Bituminous Mix, Skippy Mix, Bituminous Seal, Surface Treated Gravel, Cold Plane and Bituminous Concrete, Reclaimed Base and Bituminous Concrete, Concrete	Functional Class 1- Interstate System, 2- Other Freeways and Expressways, 3- Principal Arterial, 4- Minor Arterial, 5- Major Collector, 6- Minor Collector	Curves Left (segreg), Right, Grades: grade up (segreg), grade down	Road Widths Traffic Counters (counter ID), AADT (count)	Crash Locations Fatal, Injury, Property Damage Only, Unknown Crash Type, High Crash Locations (HCL's)	Mileage by Functional Class By Sheet 017-1 4 - minor Arterial 2.755	Mileage by Town By Sheet PANTON - V022A0115 2.755 of 2.755	DISTRICT 5	TOWN PANTON	Date: 10/28/17 1 of 1 TWN mileage: 0.0 to 2.755	ROUTE VT-22A ETE mileage: 39.142 to 41.897
					Page Total Mileage: 2.755 mi		Page Total Mileage: 2.755 mi			

For More Information Contact - Vermont Agency of Transportation, Policy, Planning and Intermodal Development Division - Mapping Section, 1 National Life Drive, Montpelier, VT 05633-5001 Telephone: 802-828-2600.