

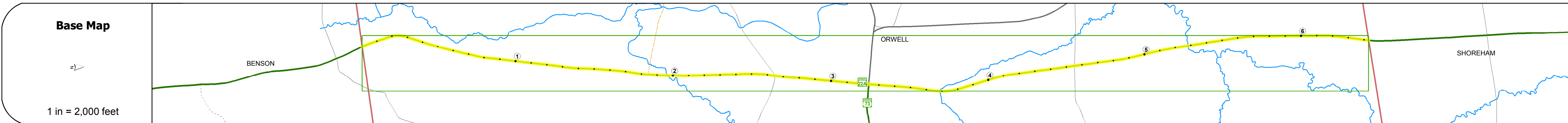
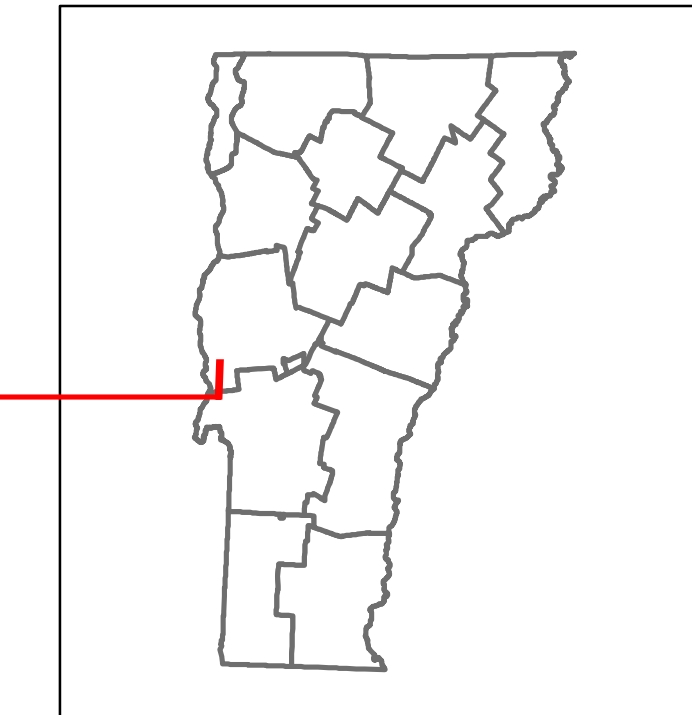


Route Log and Progress Chart

DRAFT

Please Note: Errors and Omissions May Exist.
Contact the VTrans Mapping Section with questions or concerns.




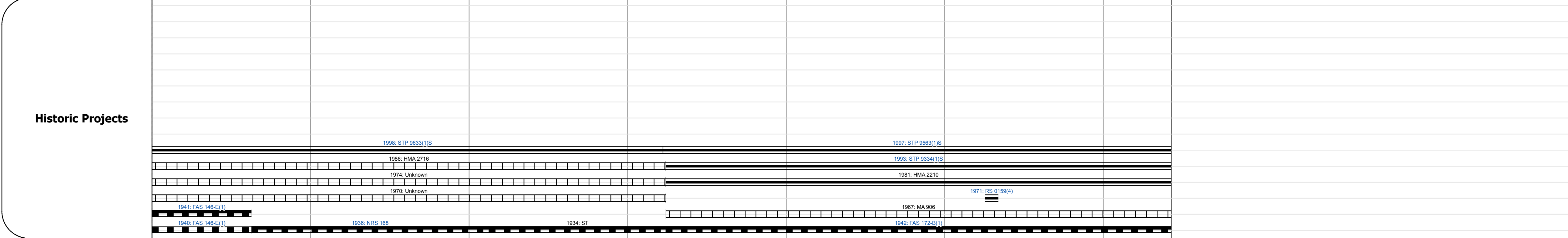
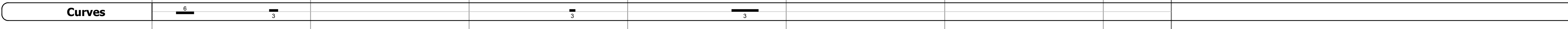
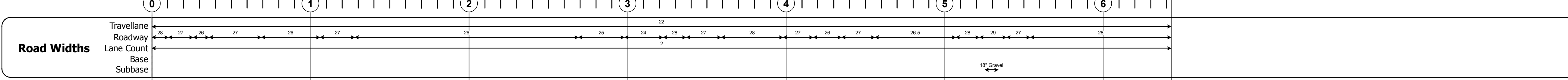
DISTRICT	TOWN	ROUTE
3	ORWELL	VT-22A



STRUCTURE DESCRIPTIONS


Culvert 12:
 Culvert - 1931
 Structure No: 300017001201141
 Length: 10'
 Under Clearance: 6.0'
 Facility Carried: VT22A
 Bridge Type: R C BOX
 Features Intersected: BROOK
 Maintenance: State

Culvert 14:
 Culvert - 1971
 Structure No: 300017001401141
 Length: 18'
 Under Clearance: 12.0'
 Facility Carried: VT22A
 Bridge Type: CGMPPA
 Features Intersected: N FORK EAST CREEK
 Maintenance: State



AAADT Counts

Year	2016	2015	2014	2013	2012
Count	4000	3900	3800	3800	3500



Historic Projects Unknown, Bituminous Concrete, Retreatment, Resurface, Bituminous Mix, Skinny Mix, Bituminous Seal, Surface Treated Gravel, Plant Mix, Reclaimed Base and Bituminous Concrete, Concrete	Functional Class 1- Interstate System, 2- Other Freeways and Expressways, 3- Principal Arterial, 4- Minor Arterial, 5- Major Collector, 6- Minor Collector	Curves Left (segreg), Right, Grades: grade up, grade down	Road Widths Traffic Counters (counter ID), AADT (count)	Crash Locations Fatal, Injury, Property Damage Only, Unknown Crash Type, High Crash Locations (HCL's)	Mileage by Functional Class By Sheet 017-1 4 - Minor Arterial 6.429	Mileage by Town By Sheet ORWELL - V022A0114 6.429 of 6.429	DISTRICT 3	TOWN ORWELL	Date: 10/24/17	ROUTE VT-22A ETE mileage: 13.713 to 20.142
Page Total Mileage: 6.429 mi						Page Total Mileage: 6.429 mi		1 of 1 TWN mileage: 0.0 to 6.429		

For More Information Contact - Vermont Agency of Transportation, Policy, Planning and Intermodal Development Division - Mapping Section, 1 National Life Drive, Montpelier, VT 05633-5001 Telephone: 802-828-2600.