Route Log and Progress Chart

DRAFT

Please Note: Errors and Omissions May Exist.
Contact the VTrans Mapping Section with questions or concerns.

DISTRICT	TOWN	ROUTE
5	FERRISBURGH	VT-22A

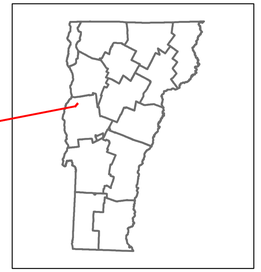

VERMONT 22A

Base Map

1 in = 500 feet

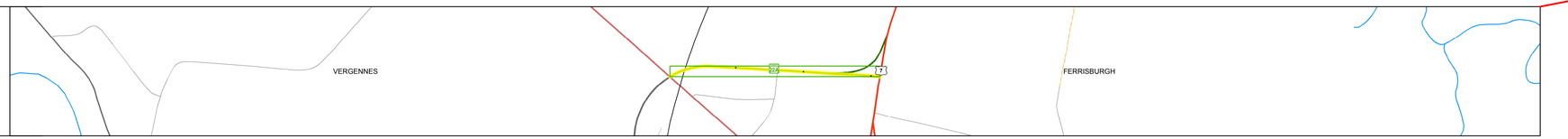

Stick Diagram

- Town Center
- Intersecting State Routes (excl. ramps/approaches)
- Other Intersecting Highways, Ramps, Approaches
- Railroad Crossings
- Primary Structures
- Secondary Structures
- Divided State Highway
- State Highway
- Divided Town Highway
- Town Highway
- Streams (Hydraulic Structure)
- Town Boundary
- Village/UC Boundaries
- District Boundaries
- State/Town Highway Change
- Divided Highway Limits
- Ghost Section Boundary
- Federal Urban Area Limits

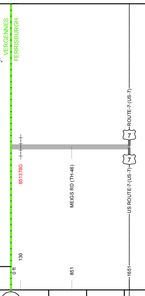

Scale: 1 INCH = 1000 FEET

0

Road Widths

Travellane	24 / 36
Roadway	39 / 50
Lane Count	2
Base	4" Bit. Conc.
Subbase	24" Cr. St.

Curves

10

Grades

Historic Projects

1998-F-017-1(5)

Maintenance Garage

District 5 - New Haven Garage

Speed Zone

30

Functional Class

4

National Highway System

Limited Access Highway

Traffic Counters

Customer Service Level

Regional Corridor

AADT Counts

2016	6000
2015	5900
2014	6000
2013	6100
2012	6200

Crash Locations

2016
2015
2014
2013
2012

STRUCTURE DESCRIPTIONS

Historic Projects

- Unknown
- Retreatment
- Resurface
- Bituminous Mix
- Skinny Mix
- Bituminous Seal
- Bituminous Concrete
- Bituminous Macadam
- Cold Plane and Bituminous Concrete
- Concrete
- Gravel
- Surface Treated Gravel
- Plant Mix
- Reclaimed Base and Bituminous Concrete

Indicated plans available - http://vtransmap01.aot.state.vt.us/rp/dpr/DIwebstore/

Functional Class

- 1 - Interstate System
- 2 - Other Freeways and Expressways
- 3 - Principal Arterial
- 4 - Minor Arterial
- 5 - Major Collector
- 6 - Minor Collector

Speed Zones

SPEED LIMIT 25, 30, 35, 40, 45, 50, 55, 60, 65

Curves

(degrees) Left / Right

Grades

(percent) grade up / grade down

Road Widths

(ft)

Traffic Counters

(counter ID)

AADT

(count)

Crash Locations

- Fatal
- Injury
- Property Damage Only
- Unknown Crash Type

High Crash Locations (HCL's)

HCL No.	
1 - 100	201 - 300
101 - 200	301 - 400
	401 - 800

Mileage by Functional Class By Sheet

017-1	4 - Minor Arterial	0.313

Page Total Mileage: 0.313 mi

Mileage by Town By Sheet

FERRISBURGH - V022A0105	0.313 of 0.313

Page Total Mileage: 0.313 mi

DISTRICT	TOWN	Date: 10/28/17	ROUTE
5	FERRISBURGH	1 of 1 TWN mileage: 0.0 to 0.313	VT-22A ETE mileage: 44.084 to 44.397