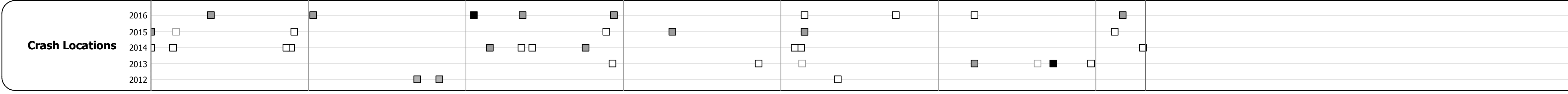







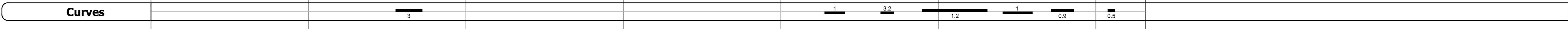
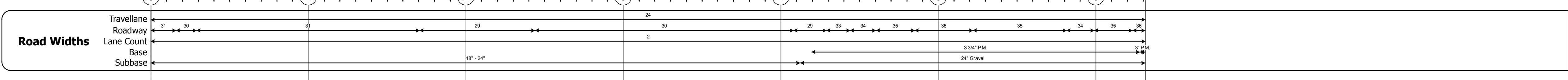
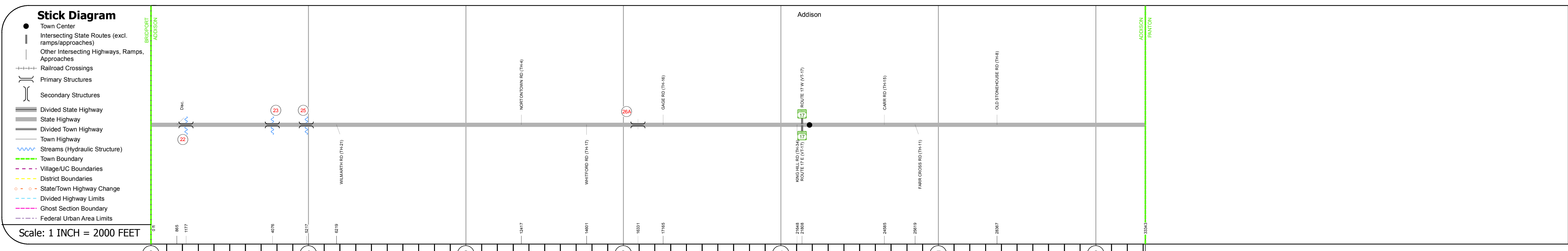
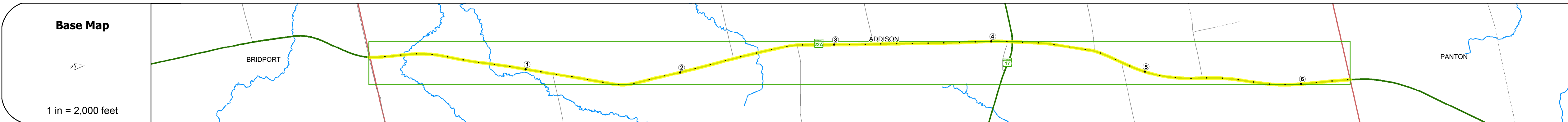
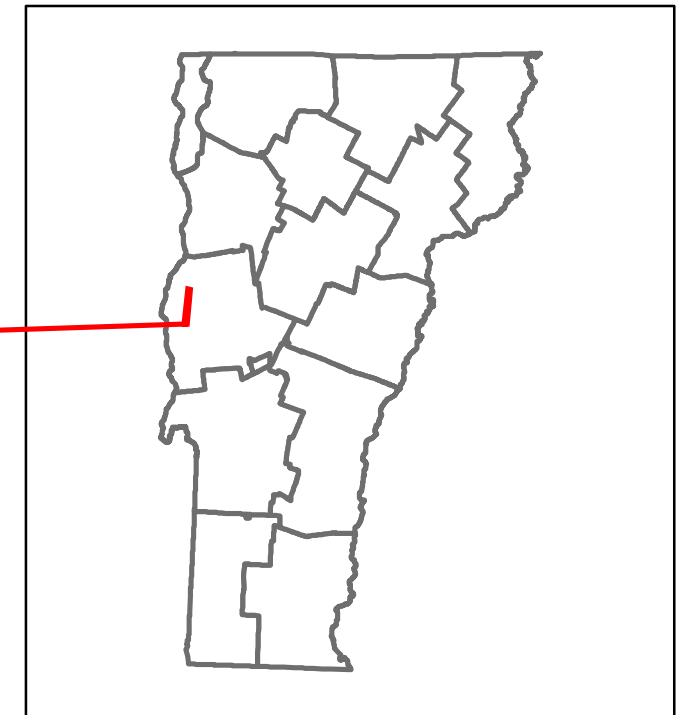


DISTRICT	TOWN	ROUTE
5	ADDISON	VT-22A



## STRUCTURE DESCRIPTIONS

- Culvert 22:**  
Culvert - 1947  
Structure No. 300017002201011  
Length: 6'  
Under Clearance: 6.0'  
Facility Carried: VT22A  
Bridge Type: CGMPP / LINED  
Features Intersected: BROOK  
Maintenance: State
- Culvert 23:**  
Culvert - 1947  
Structure No. 300017002301011  
Length: 7'  
Under Clearance: 7.0'  
Facility Carried: VT22A  
Bridge Type: CGMPP  
Features Intersected: BROOK  
Maintenance: State
- Culvert 25:**  
Culvert - 1991  
Structure No. 300017002501011  
Length: 7'  
Under Clearance: 6.17'  
Facility Carried: VT22A  
Bridge Type: CGMP  
Features Intersected: CATTLE PASS  
Maintenance: State
- Culvert 26A:**  
Culvert - 1991  
Structure No. 300017026A01011  
Length: 7'  
Under Clearance: 6.5'  
Facility Carried: VT22A  
Bridge Type: CGMP  
Features Intersected: CATTLE PASS  
Maintenance: State

<b>Historic Projects</b> Unknown, Retreatment, Resurface, Bituminous Mix, Skinny Mix, Bituminous Seal, Bituminous Concrete, Surface Treated Gravel, Plant Mix, Reclaimed Base and Bituminous Concrete	<b>Functional Class</b> 1- Interstate System, 2- Other Freeways and Expressways, 3- Principal Arterial, 4- Minor Arterial, 5- Major Collector, 6- Minor Collector	<b>Curves</b> Left (segress), Right, Grades: grade up, grade down	<b>Road Widths</b> Traffic Counters (counter ID), AADT (count)	<b>Crash Locations</b> Fatal, Injury, Property Damage Only, Unknown Crash Type, High Crash Locations (HCL's)	<b>Mileage by Functional Class By Sheet</b> 017-1 4 - Minor Arterial 6.315		<b>Mileage by Town By Sheet</b> ADDISON - V022A0101 6.315 of 6.315		<b>DISTRICT</b> 5	<b>TOWN</b> ADDISON	<b>Date:</b> 10/24/17	<b>ROUTE</b> VT-22A ETE mileage: 32.827 to 39.142
					Page Total Mileage: 6.315 mi		Page Total Mileage: 6.315 mi					