


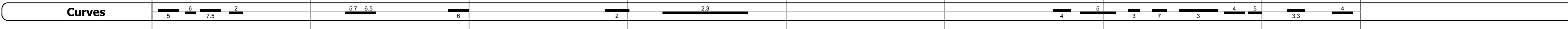
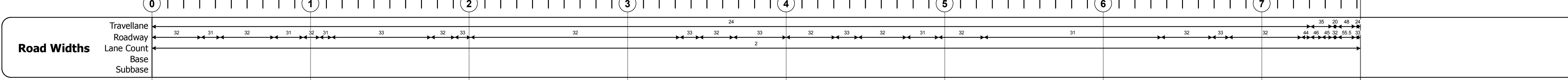

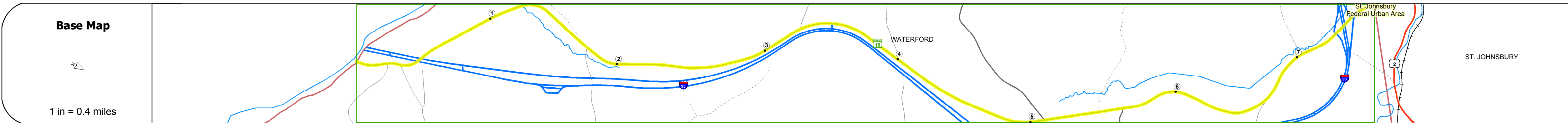
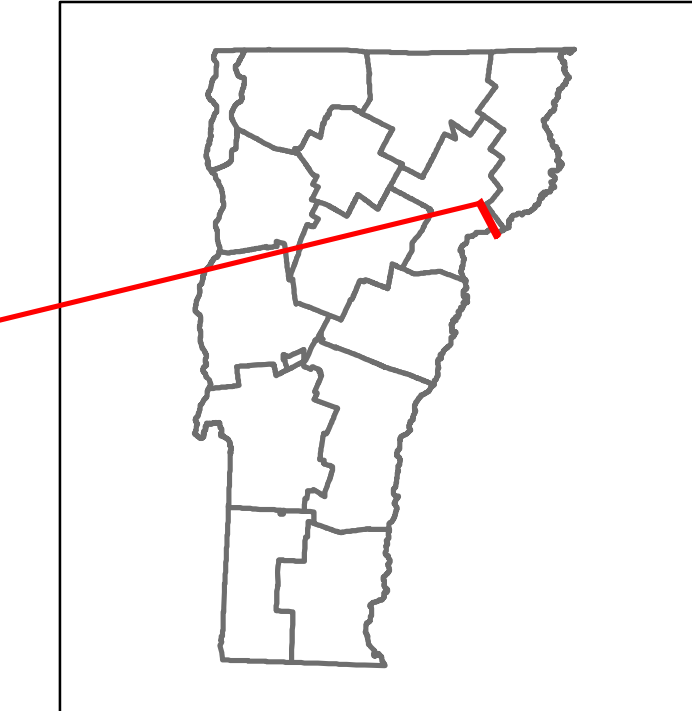


# Route Log and Progress Chart

**DRAFT**

Please Note: Errors and Omissions May Exist.  
Contact the VTTrans Mapping Section with questions or concerns.

|          |           |       |
|----------|-----------|-------|
| DISTRICT | TOWN      | ROUTE |
| 7        | WATERFORD | VT-18 |



Maintenance Garage: District 7 - Lunenburg Garage

Speed Zone: (Blank)

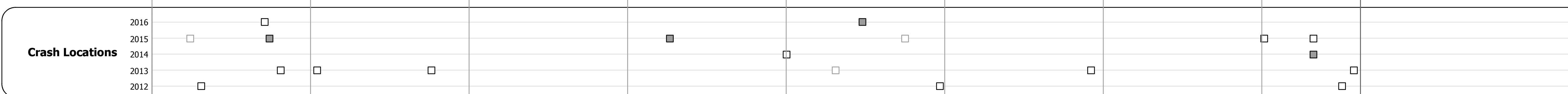
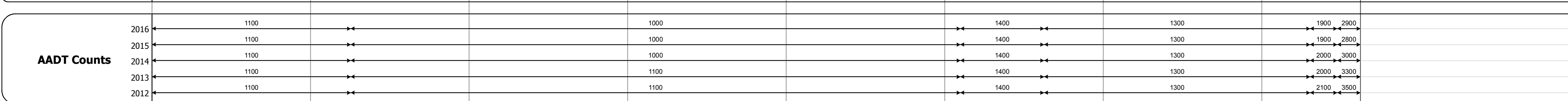
Functional Class: 5 (Local Connector) / 3 (Arterial Highway)

National Highway System: (Blank)

Limited Access Highway: (Blank)

Traffic Counters: C211, C118

Customer Service Level: Local Connector, Arterial Highway



### STRUCTURE DESCRIPTIONS

**Culvert 2:** 1981, Structure No. 300225000203161, Length: 9', Under Clearance: 8.0', Facility Carried: VT18, Bridge Type: C.G.M.P.P., Features Intersected: BROOK, Maintenance: State

**Bridge 1N:** 1982, Structure No. 200093001N03162, Length: 205', Width: 36.7', Under Clearance: 16.83', Facility Carried: 1 00093 ML, Bridge Type: STEEL RIGID FRAME, Features Intersected: 1 93 OVER VT 18, Surface: Bituminous, Maintenance/Ownership: State

**Bridge 1S:** 1982, Structure No. 200093001S03162, Length: 171', Width: 36.5', Under Clearance: 14.33', Facility Carried: 1 00093 ML, Bridge Type: STEEL RIGID FRAME, Features Intersected: 1 93 OVER VT 18, Surface: Bituminous, Maintenance/Ownership: State

**Culvert 5:** 1969, Structure No. 300225000503161, Length: 9', Under Clearance: 10.0', Facility Carried: VT18, Bridge Type: CGMPP, Features Intersected: MAD BROOK, Maintenance: State

**Bridge 6:** 1938, Structure No. 300225000603161, Length: 22', Width: 32.2', Under Clearance: 6.0', Facility Carried: VT18, Bridge Type: CONCRETE SLAB, Features Intersected: MAD BROOK, Surface: Bituminous, Maintenance: State

**Culvert 7:** 1938, Structure No. 300225000703161, Length: 12', Under Clearance: 5.0', Facility Carried: VT18, Bridge Type: SLAB WID W R C BOX, Features Intersected: MAD BROOK, Maintenance: State

**Bridge 9:** 1982, Stringer/multi-beam or girder, Structure No. 200225000903162, Length: 214', Width: 51.0', Under Clearance: 16.33', Facility Carried: VT 00018 ML, Bridge Type: 2 SP CONT WLD PL GIR, Features Intersected: 1 93 UNDER VT 18, Surface: Bituminous, Maintenance/Ownership: State

|   |  |  |   |   |  |  |                      |                              |                       |  |
|---|--|--|---|---|--|--|----------------------|------------------------------|-----------------------|--|
| <b>Historic Projects</b><br>Unknown, Bituminous Concrete, Retreatment, Bituminous Macadam, Resurface, Cold Plane and Bituminous Concrete, Bituminous Mix, Concrete, Skinny Mix, Bituminous Seal | <b>Functional Class</b><br>1 - Interstate, 2 - Other, 3 - Principal Arterial, 4 - Minor Arterial, 5 - Major Collector, 6 - Minor Collector | <b>Curves</b><br>Left, Right, Grades: grade up, grade down | <b>Road Widths</b><br>(ft), Traffic Counters (counter ID), AADT (count) | <b>Crash Locations</b><br>Fatal, Injury, Property Damage Only, Unknown Crash Type, High Crash Locations (HCL's) | <b>Mileage by Functional Class By Sheet</b><br>0225 3 - Other Principal Arterial, 0225 5 - Major Collector, 0, 319, 7, 303 | <b>Mileage by Town By Sheet</b><br>WATERFORD - V018-0316, 7.622 of 7.622 | <b>DISTRICT</b><br>7 | <b>TOWN</b><br>WATERFORD     | <b>Date:</b> 10/24/17 | <b>ROUTE</b><br>VT-18<br>ETE mileage: 0.0 to 7.622 |
| Indicated plans available - <a href="http://vttransmap01.ad.state.vt.us/rp/cpr/D/webstore/">http://vttransmap01.ad.state.vt.us/rp/cpr/D/webstore/</a>   |  |  |   |   |  | Page Total Mileage: 7.622 mi   |                      | Page Total Mileage: 7.622 mi |                       | <b>1 of 1</b><br>TWN mileage: 0.0 to 7.622         |