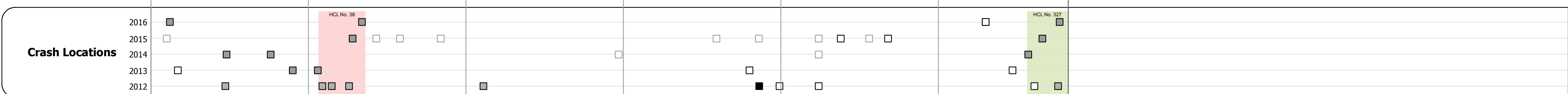





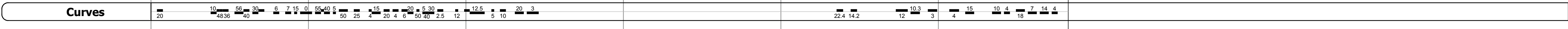
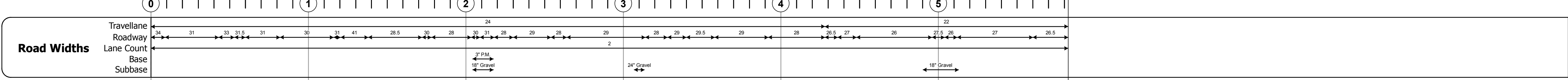
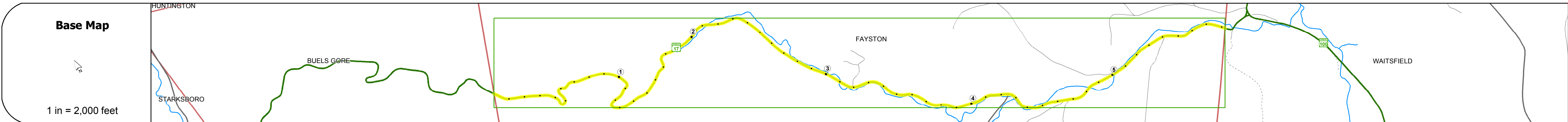
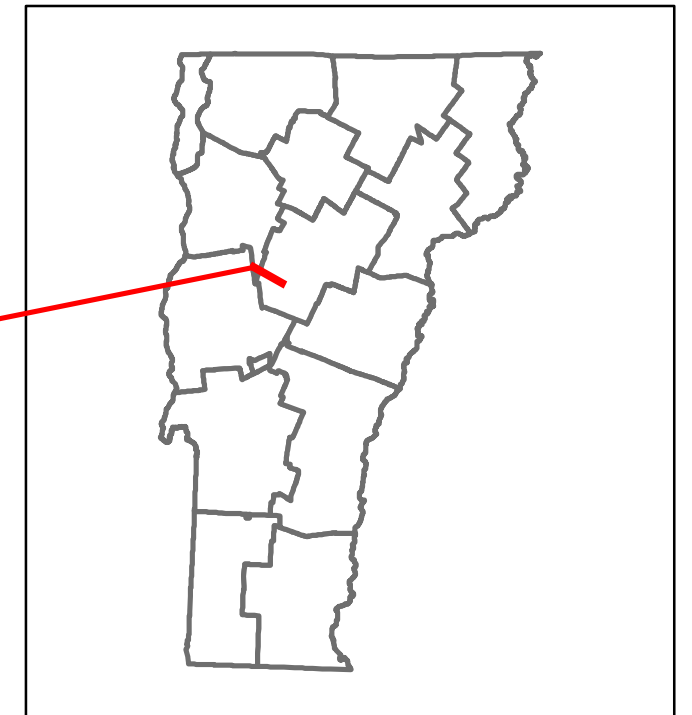


DISTRICT	TOWN	ROUTE
5	FAYSTON	VT-17



### STRUCTURE DESCRIPTIONS

**Bridge 32:**  
Stringer/multi-beam or girder - 1948  
Structure No. 20020003212082  
Length: 42'  
Width: 33.7'  
Facility Carried: VT 00017 ML  
Bridge Type: ROLLED BEAM  
Features Intersected: MILL BROOK  
Surface: Bituminous  
Maintenance/Ownership: State

**Culvert 33:**  
Culvert - 1977  
Structure No. 20020003312082  
Length: 29'  
Facility Carried: VT 00017 ML  
Bridge Type: RIGID CONC. FRAME  
Features Intersected: MILL BROOK  
Maintenance/Ownership: State

**Bridge 34:**  
Stringer/multi-beam or girder - 1947  
Structure No. 20020003412082  
Length: 54'  
Width: 27.6'  
Facility Carried: VT 00017 ML  
Bridge Type: ROLLED BEAM  
Features Intersected: MILL BROOK  
Surface: Bituminous  
Maintenance/Ownership: State

**Bridge 35:**  
Stringer/multi-beam or girder - 1939  
Structure No. 20020003512082  
Length: 79'  
Width: 28.6'  
Facility Carried: VT 00017 ML  
Bridge Type: WELDED PLATE GIRDER  
Features Intersected: MILL BROOK  
Surface: Bituminous  
Maintenance/Ownership: State

**Bridge 36:**  
Stringer/multi-beam or girder - 1939  
Structure No. 20020003612082  
Length: 81'  
Width: 28.5'  
Facility Carried: VT 00017 ML  
Bridge Type: ROLLED BEAM  
Features Intersected: MILL BROOK  
Surface: Bituminous  
Maintenance/Ownership: State

**Bridge 37:**  
Stringer/multi-beam or girder - 1965  
Structure No. 20020003712082  
Length: 60'  
Width: 30.0'  
Facility Carried: VT 00017 ML  
Bridge Type: ROLLED BEAM  
Features Intersected: MILL BROOK  
Surface: Bituminous  
Maintenance/Ownership: State

<b>Historic Projects</b> <ul style="list-style-type: none"> <li>Unknown</li> <li>Retreatment</li> <li>Resurface</li> <li>Bituminous Mix</li> <li>Skinny Mix</li> <li>Bituminous Seal</li> </ul>	<b>Functional Class</b> <ul style="list-style-type: none"> <li>1 - Interstate System</li> <li>2 - Other Freeways and Expressways</li> <li>3 - Principal Arterial</li> <li>4 - Minor Arterial</li> <li>5 - Major Collector</li> <li>6 - Minor Collector</li> </ul>	<b>Curves</b> <ul style="list-style-type: none"> <li>Left (degrees)</li> <li>Right (degrees)</li> </ul>	<b>Road Widths</b> <ul style="list-style-type: none"> <li>(ft)</li> </ul>	<b>Crash Locations</b> <ul style="list-style-type: none"> <li>Fatal</li> <li>Injury</li> <li>Property Damage Only</li> <li>Unknown Crash Type</li> </ul>	<b>Mileage by Functional Class By Sheet</b> 0200 5 - Major collector 5.824	<b>Mileage by Town By Sheet</b> FAYSTON - V017-1208 5.824 of 5.824	<b>DISTRICT</b> 5	<b>TOWN</b> FAYSTON	<b>Date:</b> 10/24/17	<b>ROUTE</b> VT-17
<b>Traffic Counters</b> (counter ID) AADT (count)	<b>Speed Zones</b> 25 30 35 40 45 50 55 60 65	<b>Grades</b> grade up grade down	<b>High Crash Locations (HCL's)</b> HCL No. 201 - 300 1 - 100 301 - 400 101 - 200 401 - 800	<b>Page Total Mileage:</b> 5.824 mi	<b>Page Total Mileage:</b> 5.824 mi	<b>1 of 1</b> <b>TWN mileage:</b> 0.0 to 5.824	<b>ETE mileage:</b> 29.943 to 35.767			