Route Log and Progress Chart

DRAFT

Please Note: Errors and Omissions May Exist.
Contact the VTrans Mapping Section with questions or concerns.

DISTRICT	TOWN	ROUTE
5	WALTHAM	VT-17

VERMONT 17

Base Map

1 in = 500 feet

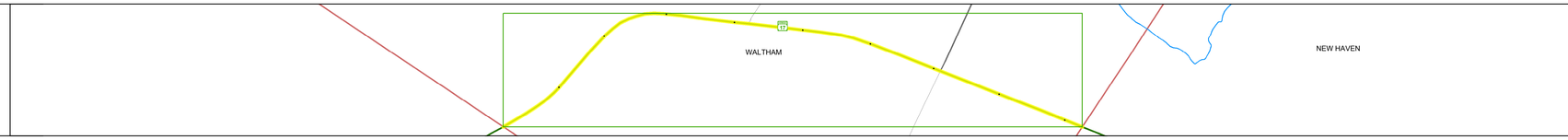

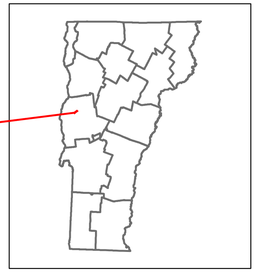

Stick Diagram

- Town Center
- Intersecting State Routes (excl. ramps/approaches)
- Other Intersecting Highways, Ramps, Approaches
- Railroad Crossings
- Primary Structures
- Secondary Structures
- Divided State Highway
- State Highway
- Divided Town Highway
- Town Highway
- Streams (Hydraulic Structure)
- Town Boundary
- Village/UC Boundaries
- District Boundaries
- State/Town Highway Change
- Divided Highway Limits
- Ghost Section Boundary
- Federal Urban Area Limits

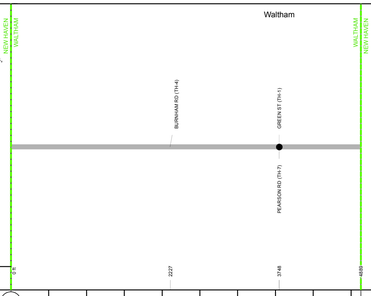

Scale: 1 INCH = 1000 FEET

0

Road Widths

Travellane	22
Roadway	28, 29, 30
Lane Count	2
Base	8" - 12" S.B.
Subbase	

Curves

6, 8, 6

Grades

+8.0

Historic Projects

2013-STP-0632(1)
1982-HBA-2312
1930-CIV

Maintenance Garage

District 5 - New Haven Garage

Speed Zone

45

Functional Class

4

National Highway System

Limited Access Highway

Traffic Counters

Customer Service Level

Regional Corridor

AADT Counts

2016	1300	1600
2015	1300	1600
2014	1200	1500
2013	1200	1400
2012	1100	1300

Crash Locations

2016, 2015, 2014, 2013, 2012

STRUCTURE DESCRIPTIONS

Historic Projects

Unknown, Retreatment, Resurface, Bituminous Mix, Skinny Mix, Bituminous Seal, Bituminous Concrete, Bituminous Macadam, Cold Plane and Bituminous Concrete, Concrete, Gravel, Surface Treated Gravel, Plant Mix, Reclaimed Base and Bituminous Concrete

Indicated plans available - http://vtransmap01.aot.state.vt.us/rp/dpr/DIwebstore/

Functional Class

1 - Interstate System; 2 - Other Freeways and Expressways; 3 - Principal Arterial; 4 - Minor Arterial; 5 - Major Collector; 6 - Minor Collector

Speed Zones

SPEED LIMIT 25, 30, 35, 40, 45, 50, 55, 60, 65

Curves

(degrees) Left, Right

Grades

(percent) grade up, grade down

Road Widths

(ft)

Traffic Counters

(counter ID)

AADT

(count)

Crash Locations

Fatal; Property Damage Only; Injury; Unknown Crash Type

High Crash Locations (HCL's)

HCL No.: 1 - 100; 101 - 200; 201 - 300; 301 - 400; 401 - 800

Mileage by Functional Class By Sheet

032-1	4 - Minor Arterial	0.926

Page Total Mileage: 0.926 mi

Mileage by Town By Sheet

WALTHAM - V017-0121	0.926 of 0.926

Page Total Mileage: 0.926 mi

DISTRICT	TOWN	Date: 10/28/17	ROUTE
5	WALTHAM	1 of 1 TWN mileage: 0.0 to 0.926	VT-17 ETE mileage: 13.573 to 14.499

For More Information Contact - Vermont Agency of Transportation, Policy, Planning and Intermodal Development Division - Mapping Section, 1 National Life Drive, Montpelier, VT 05633-5001 Telephone: 802-828-2600.