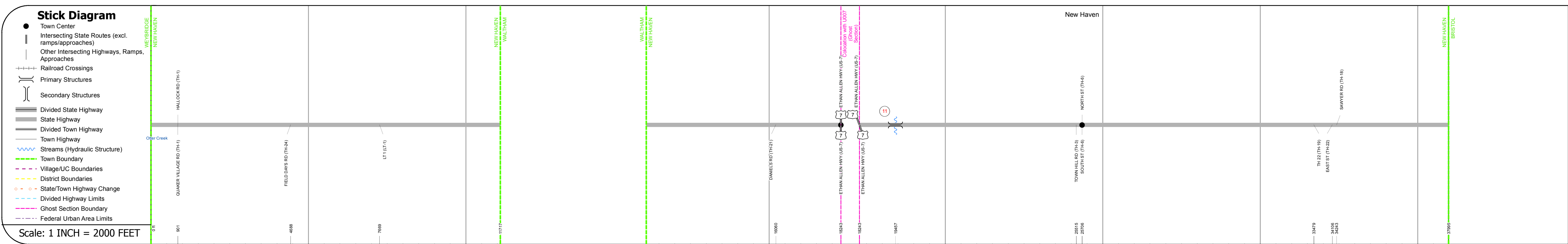
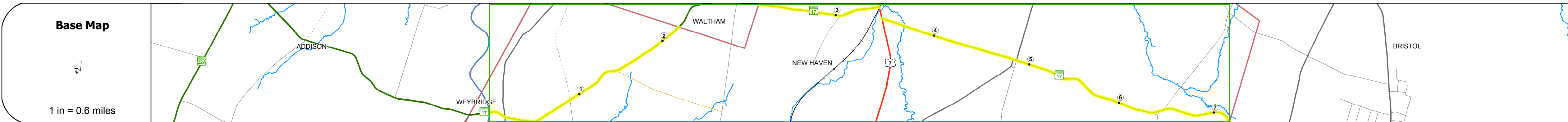
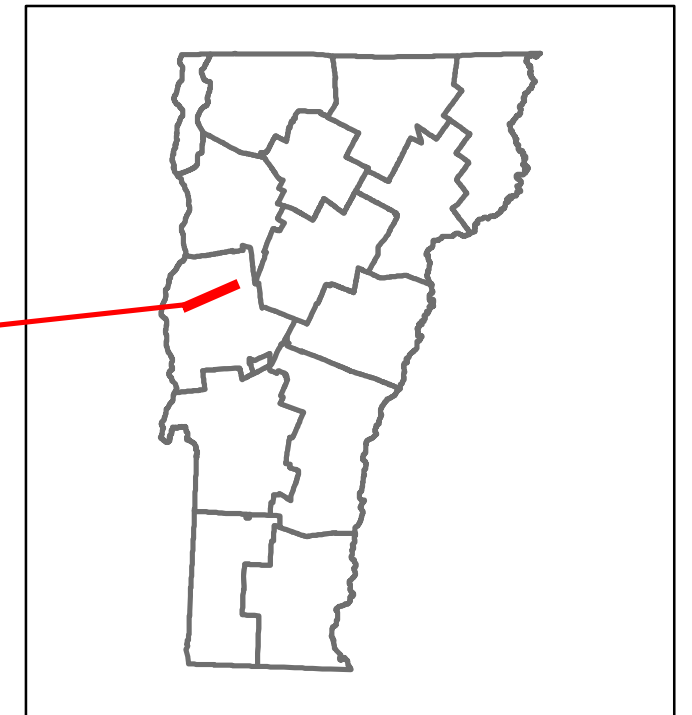
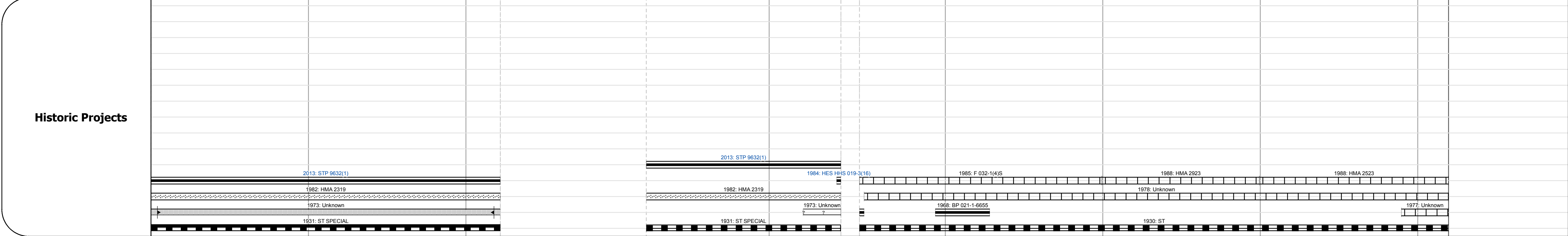


DISTRICT	TOWN	ROUTE
5	NEW HAVEN	VT-17



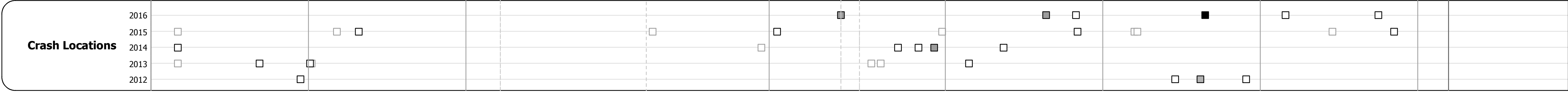
Station	0	1	2	3	4	5	6	7
Travellane	28	22	22	22	22	22	22	22
Roadway	28	22	22	22	22	22	22	22
Lane Count	2	2	2	2	2	2	2	2
Base								
Subbase								

Station	0	1	2	3	4	5	6	7
Curves	12, 7, 18	8, 12, 10, 6			11, 7	12, 16	8, 6, 11, 14	11
Grades	+7.0		+7.0			+10.0	-9.0, 7, -8.0	



Maintenance Garage	District 5 - New Haven Garage							
Speed Zone	45							
Functional Class	4							
National Highway System								
Limited Access Highway								
Traffic Counters	A141		A142		A143			
Customer Service Level	Regional Corridor							

Year	0-1	1-2	2-3	3-4	4-5	5-6	6-7
2016	1300	1600	3300	4300	4200		
2015	1300	1600	3200	4200	4100		
2014	1200	1500	3000	4200	4100		
2013	1200	1400	2700	4100	4000		
2012	1100	1300	2500	4100	4000		



STRUCTURE DESCRIPTIONS

Culvert 11:
Culvert - 1955
Structure No: 200032001101132
Length: 20'
Facility Carried: VT 00017 ML
Bridge Type: 3 CGMP
Features Intersected: BROOK
Maintenance/Ownership: State

Historic Projects <ul style="list-style-type: none"> Unknown Retreatment Resurface Bituminous Mix Skinny Mix Bituminous Seal 	Functional Class <ul style="list-style-type: none"> 1 - Interstate System 2 - Other Freeways and Expressways 3 - Principal Arterial 4 - Minor Arterial 5 - Major Collector 6 - Minor Collector 	Curves <ul style="list-style-type: none"> Left (segreg) Right 	Road Widths <ul style="list-style-type: none"> (ft) 	Crash Locations <ul style="list-style-type: none"> Fatal Injury Property Damage Only Unknown Crash Type 	Mileage by Functional Class By Sheet 032-1 4 - Minor Arterial 7.196	Mileage by Town By Sheet NEW HAVEN - V017-0113 Ghost Section - (US-7, MM 5.472 to 5.354) 7.196 of 7.196	DISTRICT 5	TOWN NEW HAVEN	Date: 10/24/17	ROUTE VT-17
						Page Total Mileage: 7.196 mi			1 of 1 TWN mileage: 0.0 to 7.196	ETE mileage: 11.354 to 13.573 14.499 to 19.476