
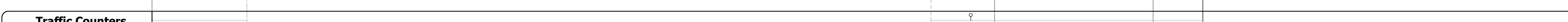


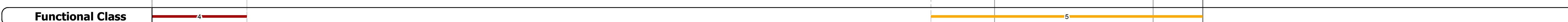





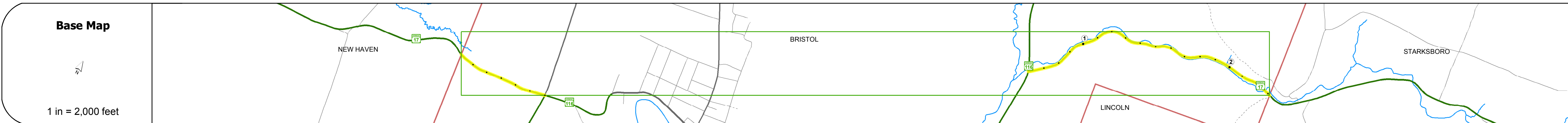
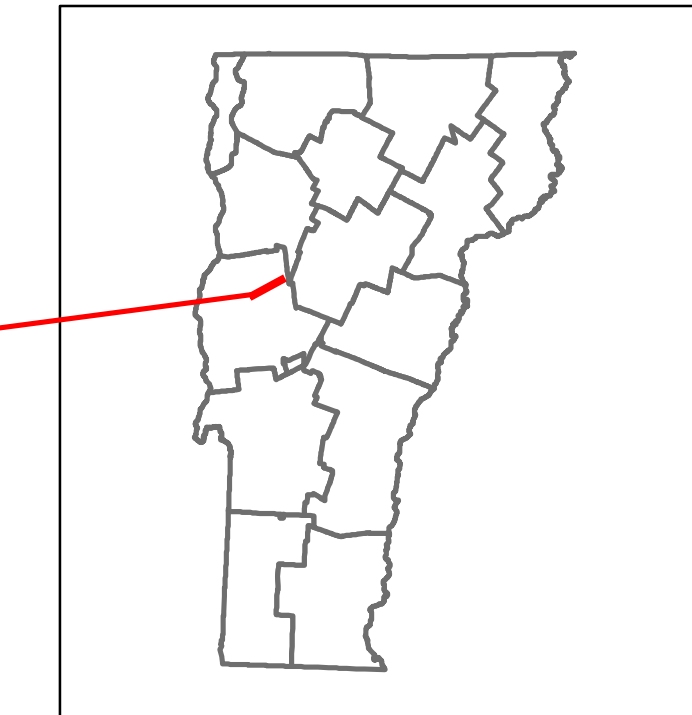


DISTRICT	TOWN	ROUTE
5	BRISTOL	VT-17



Year	ADT
2016	4200
2015	4100
2014	4100
2013	4000
2012	4000

Year	Crash Locations
2016	0
2015	0
2014	0
2013	0
2012	0

STRUCTURE DESCRIPTIONS

Bridge 13:
Slab - 1964
Structure No. 20020001301032
Length: 33'
Width: 28.7'
Facility Carried: VT 00017 ML
Bridge Type: CONCRETE SLAB
Features Intersected: BALDWIN CREEK
Surface: Bituminous
Maintenance/Ownership: State

Culvert 13A:
Culvert - 1964
Structure No. 300200013A01031
Length: 6'
Under Clearance: 3.42'
Facility Carried: VT17
Bridge Type: ACCGMP
Features Intersected: BROOK
Maintenance: State

Culvert 14:
Culvert - 1919
Structure No. 30020001401031
Length: 12'
Under Clearance: 13.0'
Facility Carried: VT17
Bridge Type: MULTI PLATE PIPE
Features Intersected: BALDWIN CREEK
Maintenance: State

Historic Projects <ul style="list-style-type: none"> Unknown Retreatment Resurface Bituminous Mix Skinny Mix Bituminous Seal 	Functional Class <ul style="list-style-type: none"> 1 - Interstate System 2 - Other 3 - Principal Arterial 4 - Minor Arterial 5 - Major Collector 6 - Minor Collector 	Curves <ul style="list-style-type: none"> Left Right 	Road Widths <ul style="list-style-type: none"> Gravel Plant Mix Reclaimed Base and Bituminous Concrete Concrete Gravel 	Crash Locations <ul style="list-style-type: none"> Fatal Injury Property Damage Only Unknown Crash Type 	Mileage by Functional Class By Sheet 032-1 4 - Minor Arterial 0.599 0200 5 - Major Collector 1.714	Mileage by Town By Sheet BRISTOL - V017-0103 2.313 of 2.313 Ghost Section - (VT-116, MM 5.485 to 9.799)	DISTRICT 5	TOWN BRISTOL	Date: 10/24/17	ROUTE VT-17 ETE mileage: 19.476 to 21.789
Page Total Mileage: 2.313 mi						Page Total Mileage: 2.313 mi	1 of 1 TWN mileage: 0.0 to 2.313			