

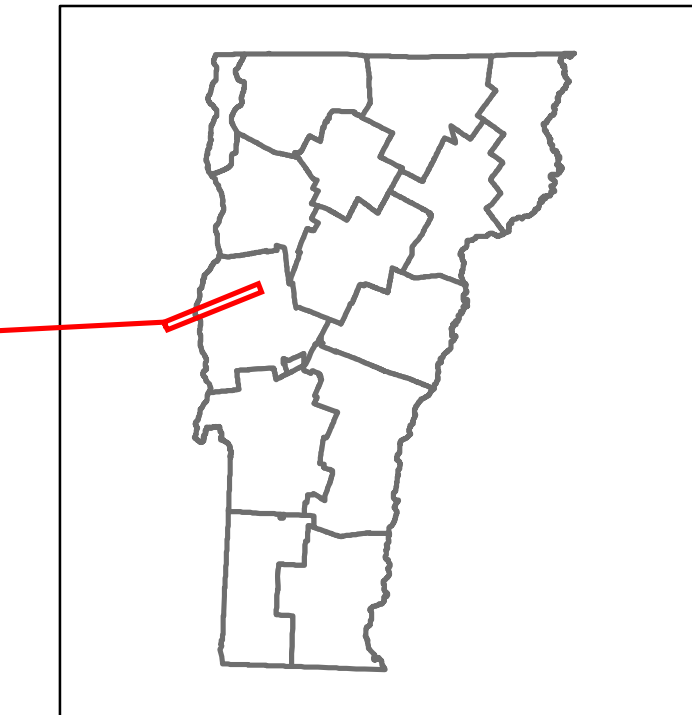


Route Log and Progress Chart

DRAFT

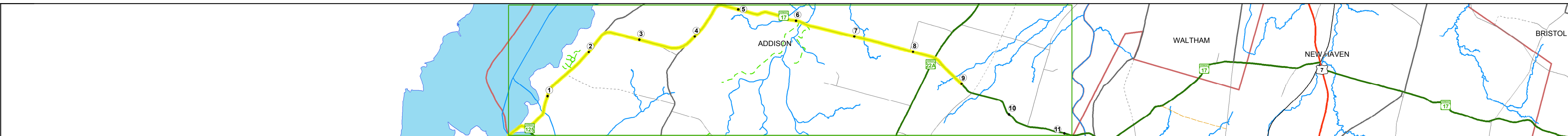
Please Note: Errors and Omissions May Exist.
Contact the VTrans Mapping Section with questions or concerns.

DISTRICT	TOWN	ROUTE
5	ADDISON	VT-17



Base Map

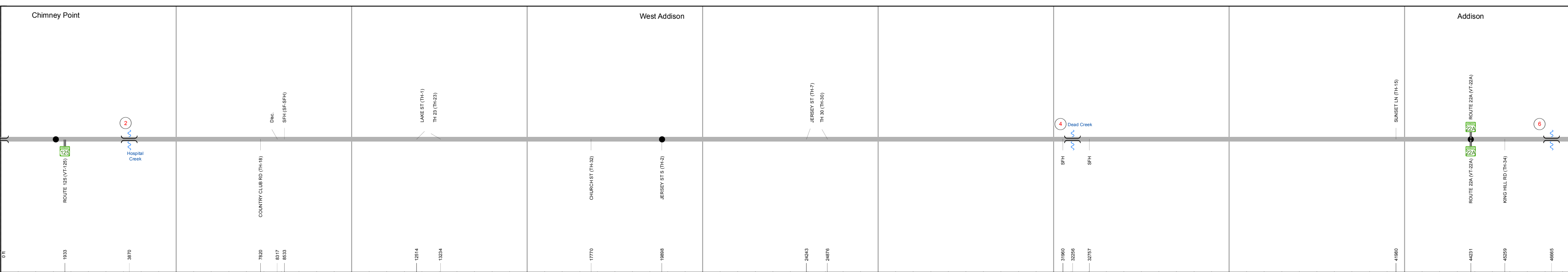
1 in = 1.1 miles



Stick Diagram

- Town Center
- Intersecting State Routes (excl. ramps/approaches)
- Other Intersecting Highways, Ramps, Approaches
- Railroad Crossings
- Primary Structures
- Secondary Structures
- Divided State Highway
- State Highway
- Divided Town Highway
- Town Highway
- Streams (Hydraulic Structure)
- Town Boundary
- Village/UC Boundaries
- District Boundaries
- State/Town Highway Change
- Divided Highway Limits
- Ghost Section Boundary
- Federal Urban Area Limits

Scale: 1 INCH = 2000 FEET



STRUCTURE DESCRIPTIONS

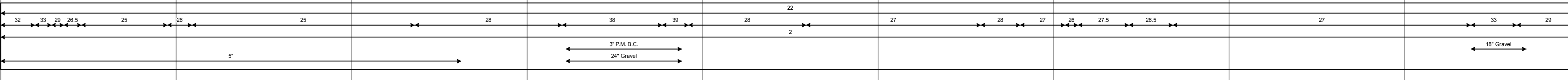
Culvert 2:
Culvert - 2013
Structure No. 300032000201011
Length: 12'
Under Clearance: 6.67'
Facility Carried: VT 17
Bridge Type: PRECAST CONCRETE BOX
Features Intersected: BROOK
Maintenance: State

Bridge 4:
Stringer/multi-beam or girder - 1934
Structure No. 200032000401012
Length: 74'
Width: 24.0'
Facility Carried: VT 00017 ML
Bridge Type: STEEL BEAM
Features Intersected: DEAD CREEK
Surface: Concrete
Maintenance/Ownership: State

Culvert 6:
Culvert - 1919
Structure No. 300032000601011
Length: 6'
Under Clearance: 5.42'
Facility Carried: VT 17
Bridge Type: ACCGMP
Features Intersected: CATTLE PASS
Maintenance: State

Road Widths


Travellane
Roadway
Lane Count
Base
Subbase



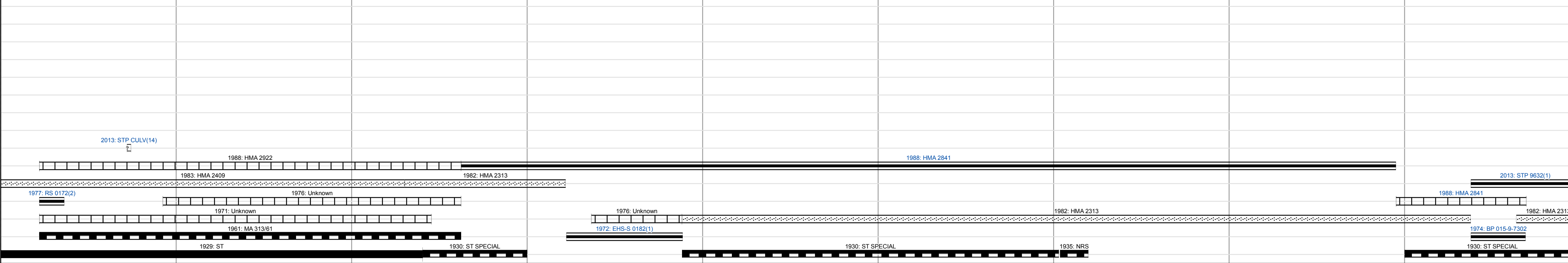
Curves



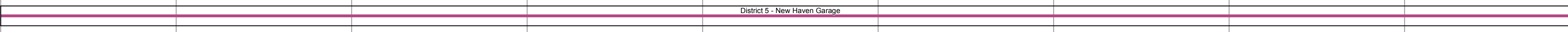
Grades




Historic Projects



Maintenance Garage




Speed Zone




Functional Class




National Highway System



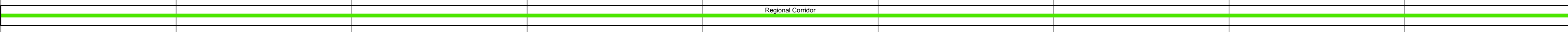
Limited Access Highway




Traffic Counters



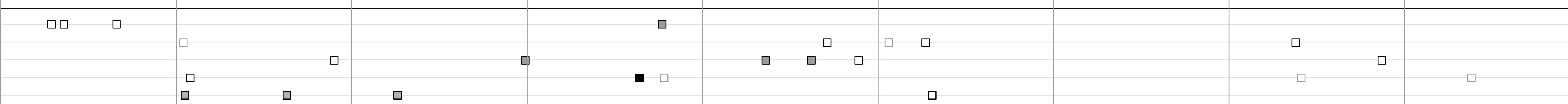
Customer Service Level



AADT Counts



Crash Locations



Historic Projects

- Unknown
- Retreatment
- Resurface
- Bituminous Mix
- Skimny Mix
- Bituminous Seal
- Surface Treated Gravel
- Cold Plane and Bituminous Concrete
- Concrete
- Reclaimed Base and Bituminous Concrete

Functional Class

- 1 - Interstate System
- 2 - Other Freeways and Expressways
- 3 - Principal Arterial
- 4 - Minor Arterial
- 5 - Major Collector
- 6 - Minor Collector

Speed Zones

25 30 35 40 45 50 55 60 65

Curves

- Left (segreg)
- Right

Road Widths

Traffic Counters (counter ID)

AADT (count)

Crash Locations

- Fatal
- Injury
- Property Damage Only
- Unknown Crash Type

High Crash Locations (HCL's)

HCL No.

- 1 - 100
- 101 - 200
- 201 - 300
- 301 - 400
- 401 - 800

Mileage by Functional Class By Sheet

032-1 4 - Minor Arterial 9.000

Mileage by Town By Sheet

ADDISON - V017-0101 9.0 of 11.133

Page Total Mileage: 9.000 mi

DISTRICT

TOWN

Date: 10/24/17

ROUTE

VT-17

ETE mileage: 0.0 to 9.0

DISTRICT

TOWN

Date: 10/24/17

ROUTE

VT-17

ETE mileage: 0.0 to 9.0