



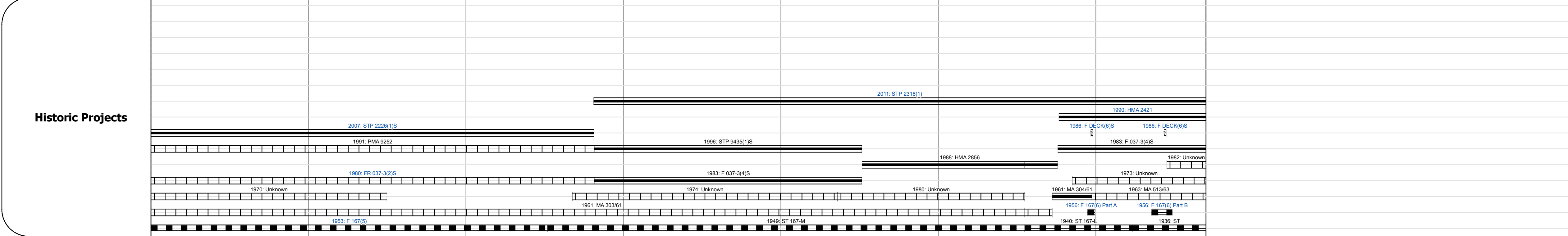
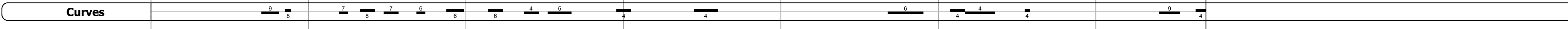
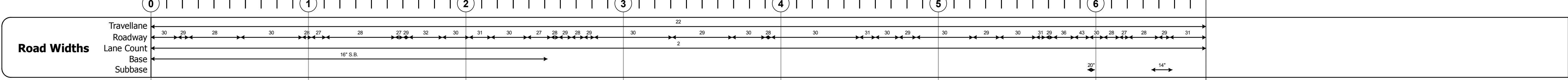
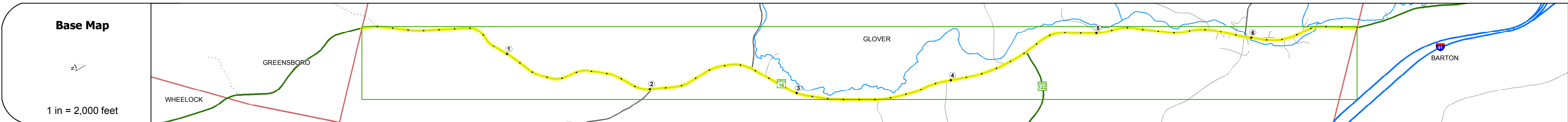
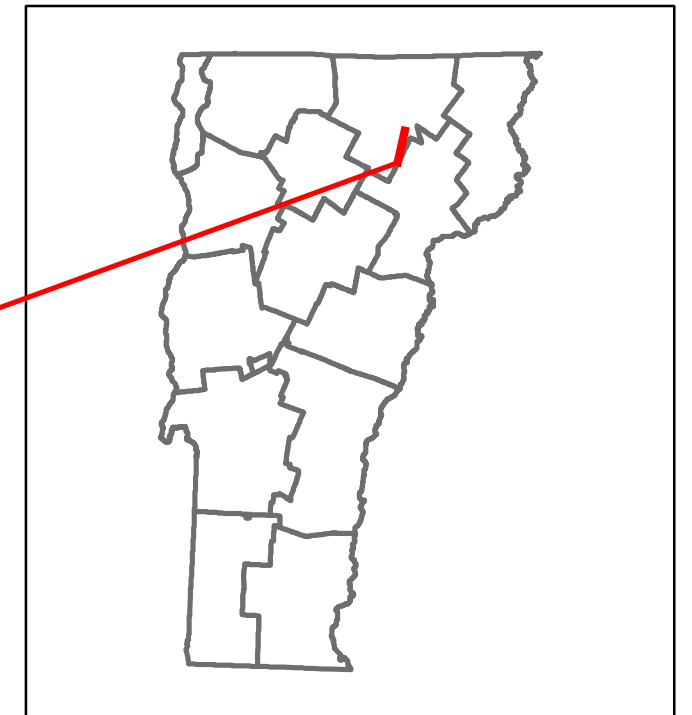


# Route Log and Progress Chart

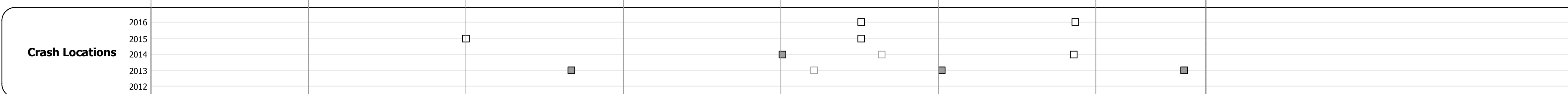
**DRAFT**

Please Note: Errors and Omissions May Exist.  
Contact the VTrans Mapping Section with questions or concerns.

DISTRICT	TOWN	ROUTE
9	GLOVER	VT-16



Year	1400	2000	2300	3700
2016	1400	2000	2300	3700
2015	1400	2000	2300	3600
2014	1300	2000	2300	3500
2013	1300	2000	2200	3500
2012	1200	2000	2200	3400



## STRUCTURE DESCRIPTIONS

**Culvert 13:**  
Culvert - 1949  
Structure No. 300037001310081  
Length: 6'  
Under Clearance: 6.0'  
Facility Carried: VT16  
Bridge Type: ACCGMP  
Features Intersected: BROOK  
Maintenance: State

**Culvert 14:**  
Culvert - 1949  
Structure No. 300037001410081  
Length: 8'  
Under Clearance: 4.0'  
Facility Carried: VT16  
Bridge Type: STONE/CONC. BOX  
Features Intersected: BROOK  
Maintenance: State

**Bridge 15:**  
Frame - 1919  
Structure No. 300037001510081  
Length: 37'  
Width: 27.5'  
Under Clearance: 7.0'  
Facility Carried: VT16  
Bridge Type: CONC. RIGID FRAME  
Features Intersected: BROOK  
Surface: Bituminous  
Maintenance: State

**Bridge 18:**  
Stringer/multi-beam or girder - 1956  
Structure No. 200037001810082  
Length: 69'  
Width: 29.9'  
Facility Carried: VT 00016 ML  
Bridge Type: ROLLED BEAM  
Features Intersected: BARTON RIVER  
Surface: Bituminous  
Maintenance/Ownership: State

**Bridge 19:**  
Stringer/multi-beam or girder - 1956  
Structure No. 200037001910082  
Length: 74'  
Width: 30.3'  
Facility Carried: VT 00016 ML  
Bridge Type: ROLLED BEAM  
Features Intersected: BARTON RIVER  
Surface: Bituminous  
Maintenance/Ownership: State

<b>Historic Projects</b> <ul style="list-style-type: none"> <li>Unknown</li> <li>Bituminous Concrete</li> <li>Retreatment</li> <li>Resurface</li> <li>Bituminous Mix</li> <li>Skinny Mix</li> <li>Bituminous Seal</li> </ul>	<b>Functional Class</b> <ul style="list-style-type: none"> <li>1 - Interstate System</li> <li>2 - Other Freeways and Expressways</li> <li>3 - Principal Arterial</li> <li>4 - Minor Arterial</li> <li>5 - Major Collector</li> <li>6 - Minor Collector</li> </ul>	<b>Curves</b> <ul style="list-style-type: none"> <li>Left (segreg)</li> <li>Right</li> </ul>	<b>Road Widths</b> (ft) Traffic Counters (counter ID) AADT (count)	<b>Crash Locations</b> <ul style="list-style-type: none"> <li>Fatal</li> <li>Injury</li> <li>Property Damage Only</li> <li>Unknown Crash Type</li> </ul> <b>High Crash Locations (HCL's)</b> HCL No. 201 - 300 1 - 100 101 - 200 201 - 300 301 - 400 401 - 800	<b>Mileage by Functional Class By Sheet</b> 037-3 4 - Minor Arterial 6.700	<b>Mileage by Town By Sheet</b> GLOVER - V016-1008 6.7 of 6.7	<b>DISTRICT</b> 9	<b>TOWN</b> GLOVER	<b>Date:</b> 10/24/17	<b>ROUTE</b> VT-16 ETE mileage: 11.471 to 18.171
<b>Speed Zones</b> 25 30 35 40 45 50 55 60 65						<b>Page Total Mileage:</b> 6.700 mi		<b>Page Total Mileage:</b> 6.7 mi		