

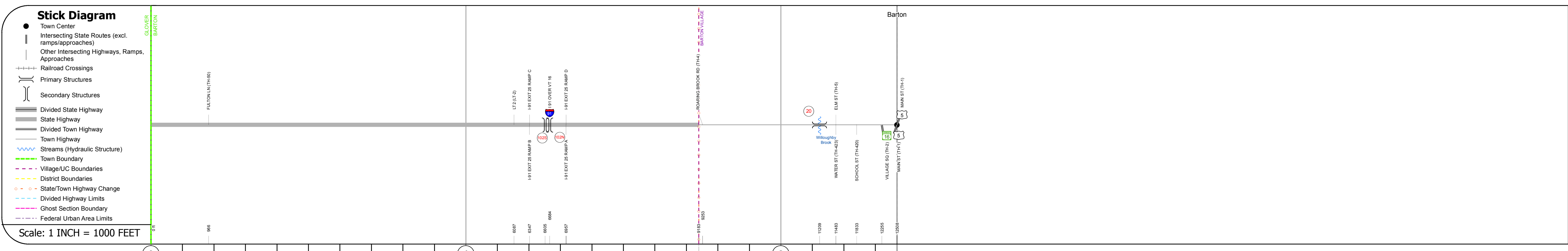
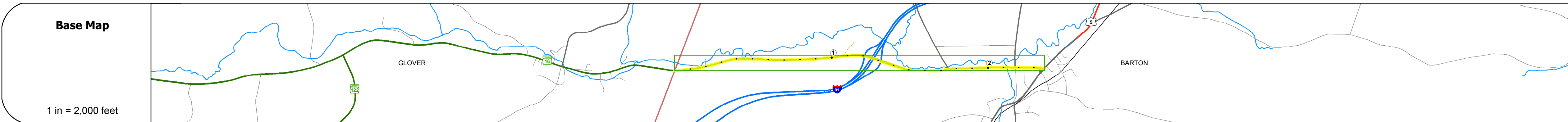
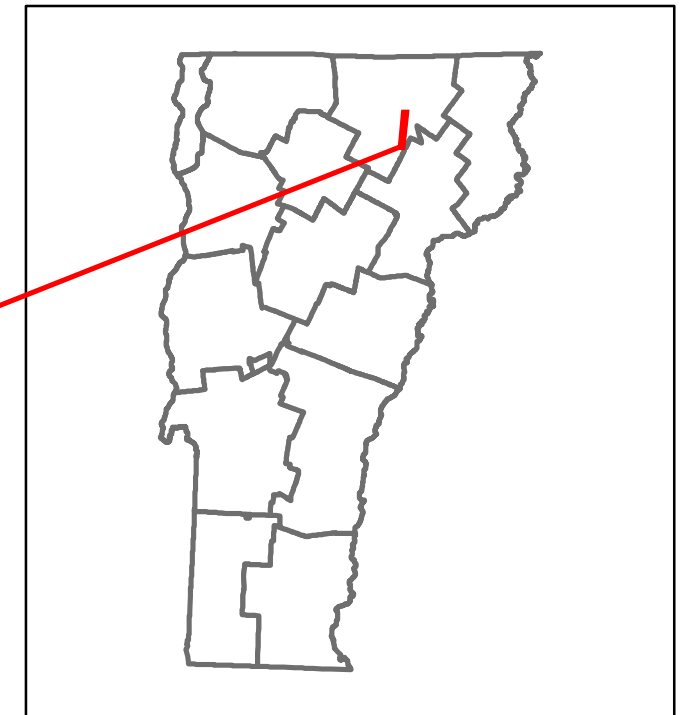


# Route Log and Progress Chart

**DRAFT**

Please Note: Errors and Omissions May Exist.  
Contact the VTrans Mapping Section with questions or concerns.

DISTRICT	TOWN	ROUTE
9	BARTON	VT-16

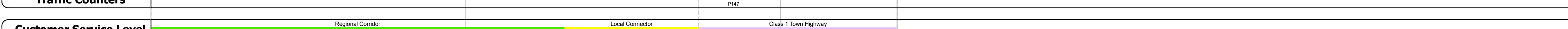








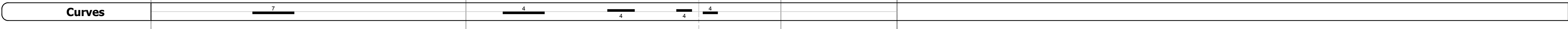
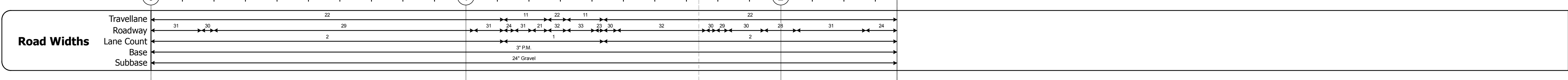


## STRUCTURE DESCRIPTIONS

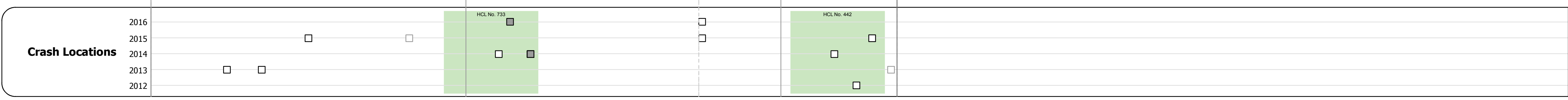
**Bridge 102S:**  
Stringer/multi-beam or girder - 1971  
Structure No. 200091102S10022  
Length: 180'  
Width: 39.4'  
Under Clearance: 14.75'  
Facility Carried: 1 00091 ML  
Bridge Type: 3 SPN CONT RLD BEAM  
Features Intersected: 1 91 OVER VT 16  
Surface: Bituminous  
Maintenance/Ownership: State

**Bridge 102N:**  
Stringer/multi-beam or girder - 1971  
Structure No. 200091102N10022  
Length: 180'  
Width: 39.4'  
Under Clearance: 17.17'  
Facility Carried: 1 00091 ML  
Bridge Type: 3 SPN CONT RLD BEAM  
Features Intersected: 1 91 OVER VT 16  
Surface: Bituminous  
Maintenance/Ownership: State

**Bridge 20:**  
Slab - 2017  
Structure No. 200037002010022  
Length: 24'  
Width: 30.9'  
Weight Limit: 0  
Facility Carried: VT 00016 ML  
Bridge Type: PRESTRESSED SLAB  
Features Intersected: CRYSTAL LAKE OUTLET 2  
Surface: Bituminous  
Maintenance/Ownership: Town



Year	3700	4000	4400	4900	5200
2016	3700	4000	4400	4900	5200
2015	3600	3900	4300	4800	5100
2014	3500	4000	4100	4600	4900
2013	3500	4000	3900	4400	4600
2012	3400	4100	3700	4200	4400



<b>Historic Projects</b> Unknown, Bituminous Concrete, Retreatment, Bituminous Macadam, Resurface, Cold Plane and Bituminous Concrete, Bituminous Mix, Concrete, Skippy Mix, Bituminous Seal, Reclaimed Base and Bituminous Concrete, Surface Treated Gravel, Plant Mix, Reclaimed Concrete and Bituminous Concrete.	<b>Functional Class</b> 1 - Interstate System, 2 - Other Freeways and Expressways, 3 - Principal Arterial, 4 - Minor Arterial, 5 - Major Collector, 6 - Minor Collector.	<b>Curves</b> Left (segreg), Right, Grades: grade up, grade down.	<b>Road Widths</b> Traffic Counters (counter ID), AADT (count).	<b>Crash Locations</b> Fatal, Injury, Property Damage Only, Unknown Crash Type, High Crash Locations (HCL's) by HCL No. and AADT range.	<b>Mileage by Functional Class By Sheet</b> 037-3 4 - Minor Arterial 1.318, 0286 5 - Major Collector 1.051.	<b>Mileage by Town By Sheet</b> BARTON - V016-1002 2.369 of 2.369.	<b>DISTRICT</b> 9	<b>TOWN</b> BARTON	<b>Date:</b> 10/28/17	<b>ROUTE</b> VT-16 ETE mileage: 18.171 to 20.54
<b>Page Total Mileage: 2.369 mi</b>						<b>Page Total Mileage: 2.369 mi</b>	<b>9</b>	<b>BARTON</b>	<b>1 of 1</b> TWN mileage: 0.0 to 2.369	<b>ROUTE</b> VT-16 ETE mileage: 18.171 to 20.54

For More Information Contact - Vermont Agency of Transportation, Policy, Planning and Intermodal Development Division - Mapping Section, 1 National Life Drive, Montpelier, VT 05633-5001 Telephone: 802-828-2600.