






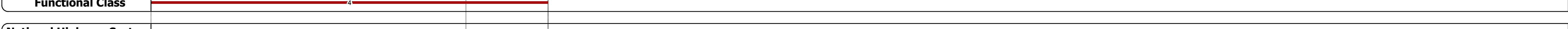





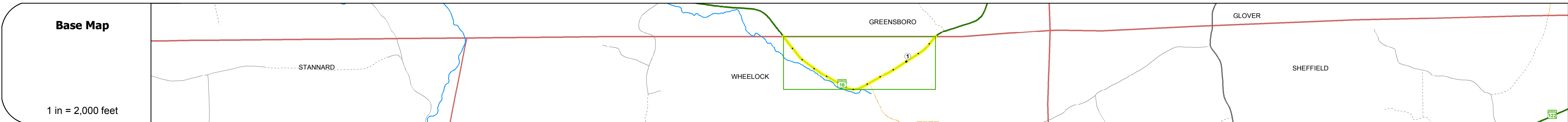
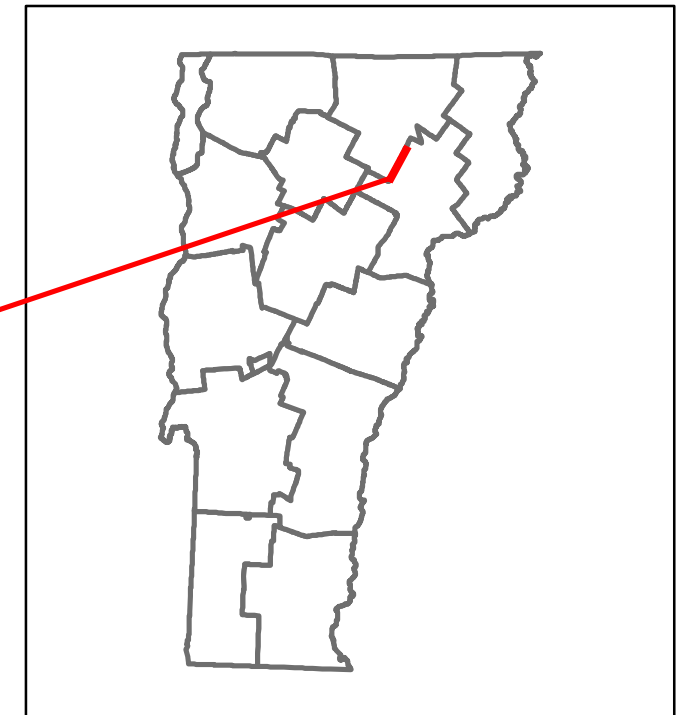


# Route Log and Progress Chart

**DRAFT**

Please Note: Errors and Omissions May Exist.  
Contact the VTrans Mapping Section with questions or concerns.

DISTRICT	TOWN	ROUTE
7	WHEELLOCK	VT-16



## STRUCTURE DESCRIPTIONS

STRUCTURE DESCRIPTIONS	

<b>Historic Projects</b> Unknown, Retreatment, Resurface, Bituminous Mix, Skinny Mix, Bituminous Seal, Bituminous Concrete, Surface Treated, Gravel, Plant Mix, Reclaimed Base and Bituminous Concrete	<b>Functional Class</b> 1- Interstate System, 2- Other Freeways and Expressways, 3- Principal Arterial, 4- Minor Arterial, 5- Major Collector, 6- Minor Collector	<b>Curves</b> Left (segress), Right, Grades: grade up, grade down	<b>Road Widths</b> Traffic Counters (counter ID), AADT (count)	<b>Crash Locations</b> Fatal, Injury, Property Damage Only, Unknown Crash Type, High Crash Locations (HCL's): HCL No. 1-100, 101-200, 201-300, 301-400, 401-800	<b>Mileage by Functional Class By Sheet</b> 037-3 4 - minor Arterial 1.261	<b>Mileage by Town By Sheet</b> WHEELLOCK - V016-0317 1.261 of 1.261	<b>DISTRICT</b> 7	<b>TOWN</b> WHEELLOCK	<b>Date:</b> 10/28/17	<b>ROUTE</b> VT-16 ETE mileage: 9.243 to 10.504
					<b>Page Total Mileage:</b> 1.261 mi	<b>Page Total Mileage:</b> 1.261 mi	<b>1 of 1</b> TWN mileage: 0.0 to 1.261			

For More Information Contact - Vermont Agency of Transportation, Policy, Planning and Intermodal Development Division - Mapping Section, 1 National Life Drive, Montpelier, VT 05633-5001 Telephone: 802-828-2600.