

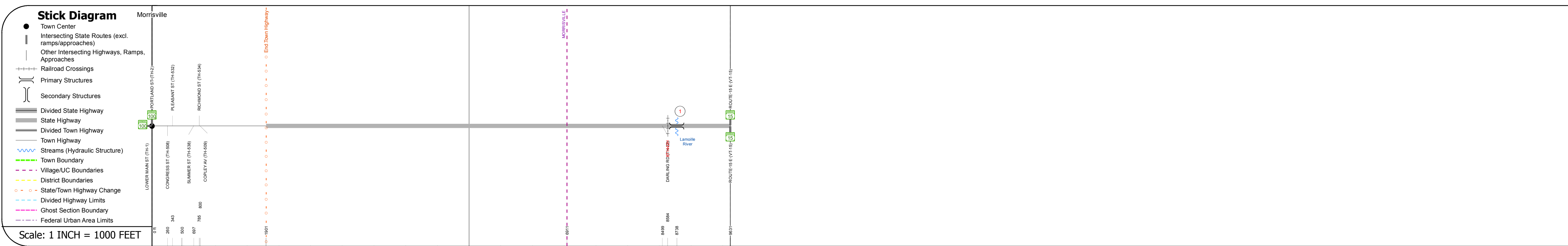

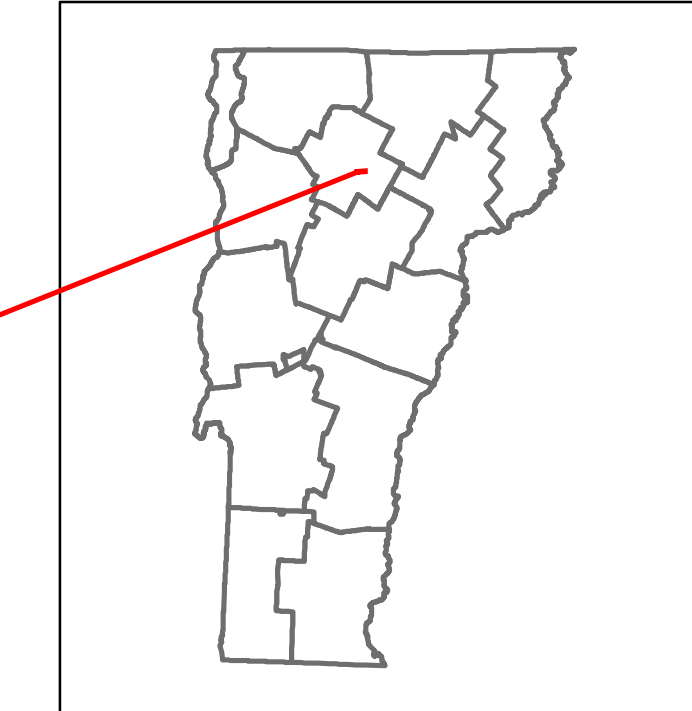


Route Log and Progress Chart

DRAFT


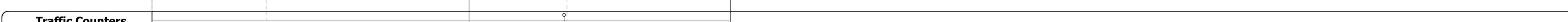


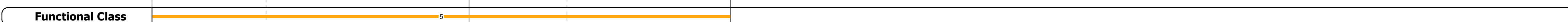






Please Note: Errors and Omissions May Exist.
Contact the VTrans Mapping Section with questions or concerns.

DISTRICT	TOWN	ROUTE
8	MORRISTOWN	VT-15A




STRUCTURE DESCRIPTIONS

Bridge 1:
Truss - thru - 1928
Structure No: 200240000108072
Length: 115'
Width: 24.2'
Weight Limit: 0
Facility Carried: VT 0015A ALT
Bridge Type: TEMPORARY BRIDGE
Features Intersected: LAMOILLE RIVER
1
Surface: Bituminous
Maintenance/Ownership: State



AADT Counts

Year	2016	2015	2014	2013	2012
5100	5000	5200	5400	5600	3300



Historic Projects Unknown, Retreatment, Resurface, Bituminous Mix, Skiny Mix, Bituminous Seal, Surface Treated Gravel, Plant Mix, Reclaimed Base and Bituminous Concrete	Functional Class 1- Interstate System, 2- Other Freeways and Expressways, 3- Principal Arterial, 4- Minor Arterial, 5- Major Collector, 6- Minor Collector	Curves Left, Right, Grades: grade up, grade down	Road Widths Traffic Counters (counter ID), AADT (count)	Crash Locations Fatal, Injury, Property Damage Only, Unknown Crash Type, High Crash Locations (HCL's)	Mileage by Functional Class By Sheet 0240 5 - Major collector 1.824	Mileage by Town By Sheet MORRISTOWN - V015A0807 1.824 of 1.824	DISTRICT 8	TOWN MORRISTOWN	Date: 10/28/17	ROUTE VT-15A ETE mileage: 0.0 to 1.824
Page Total Mileage: 1.824 mi						Page Total Mileage: 1.824 mi				

For More Information Contact - Vermont Agency of Transportation, Policy, Planning and Intermodal Development Division - Mapping Section, 1 National Life Drive, Montpelier, VT 05633-5001 Telephone: 802-828-2600.