





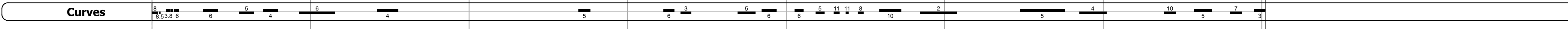
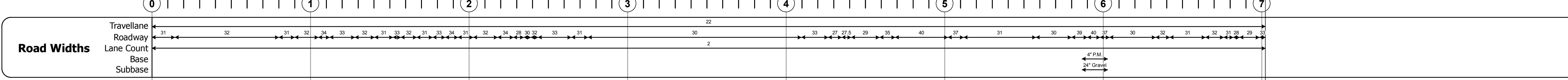
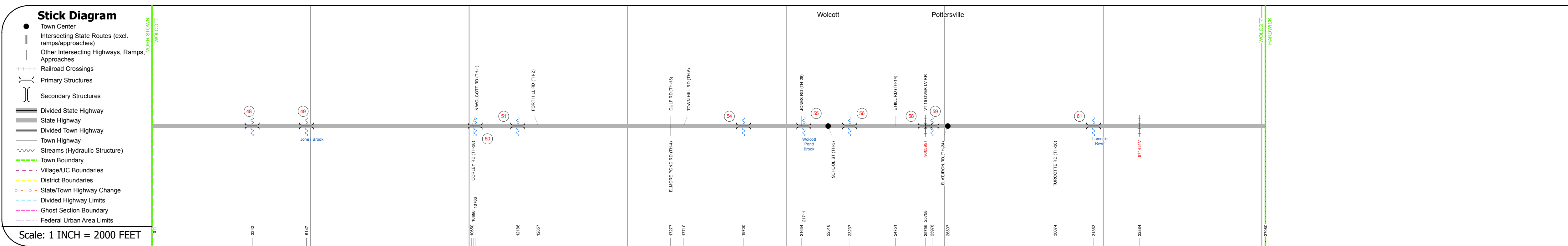
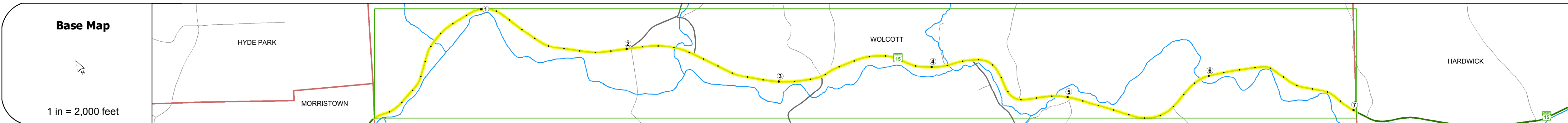
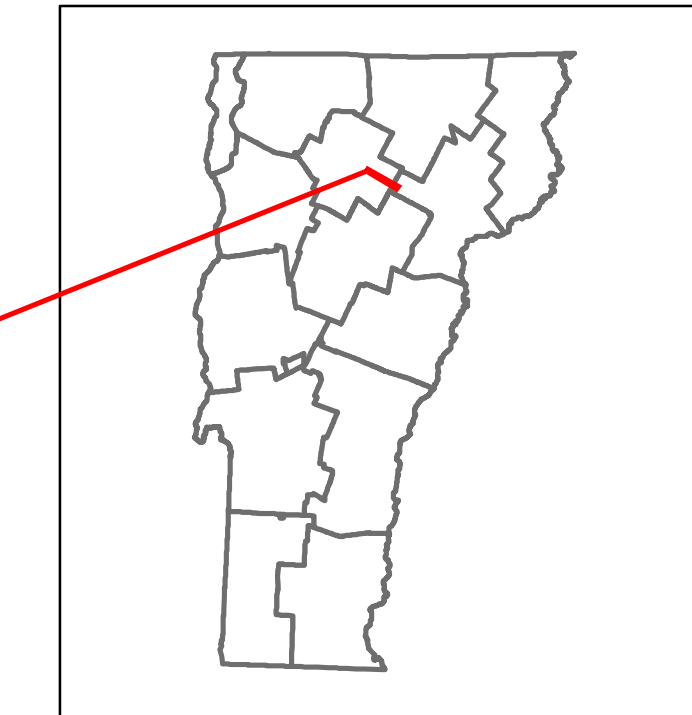


Route Log and Progress Chart

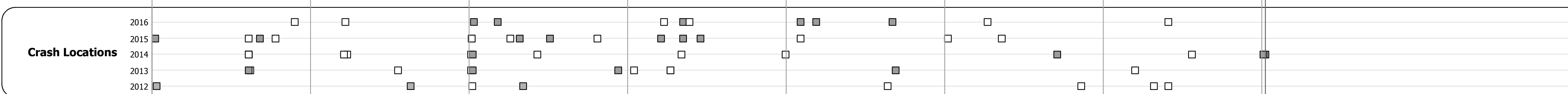
DRAFT

Please Note: Errors and Omissions May Exist.
Contact the VTrans Mapping Section with questions or concerns.

DISTRICT	TOWN	ROUTE
8	WOLCOTT	VT-15



Year	Segment 1	Segment 2	Segment 3	Segment 4	Segment 5	Segment 6
2016	7200	5700	5100	5500	5000	4900
2015	7100	5600	5000	5400	4800	4800
2014	6700	5300	5000	5400	4800	4800
2013	6200	5000	5000	5500	4800	4800
2012	5800	4700	5000	5500	4700	4700



STRUCTURE DESCRIPTIONS

Bridge 48:
Slab - 1941
Structure No. 300030004808101
Length: 23'
Width: 31.0'
Under Clearance: 11.0'
Facility Carried: VT15
Bridge Type: CONCRETE SLAB
Features Intersected: BROOK
Surface: Bituminous
Maintenance: State

Culvert 49:
Culvert - 1941
Structure No. 300030004908101
Length: 8'
Under Clearance: 6.0'
Facility Carried: VT15
Bridge Type: RC BOX
Features Intersected: JONES BROOK
Maintenance: State

Culvert 50:
Culvert - 1941
Structure No. 300030005008101
Length: 6'
Under Clearance: 4.0'
Facility Carried: VT15
Bridge Type: CGMPP
Features Intersected: DEFUNCT CATTLE PASS
Maintenance: State

Bridge 51:
Stringer/multi-beam or girder - 1941
Structure No. 200030005108102
Length: 128'
Width: 26.4'
Facility Carried: VT 0015 ML
Bridge Type: TWO SPAN ROLLED BEAM
Features Intersected: WILD BR. LAMOILLE RIVER
Surface: Bituminous
Maintenance/Ownership: State

Culvert 54:
Culvert - 1941
Structure No. 300030005408101
Length: 8'
Under Clearance: 3.0'
Facility Carried: VT15
Bridge Type: R.C.BOX
Features Intersected: BROOK
Maintenance: State

Bridge 55:
Tee Beam - 1934
Structure No. 200030005508102
Length: 42'
Width: 33.7'
Facility Carried: VT 0015 ML
Bridge Type: CONCRETE T-BEAM
Features Intersected: WOLCOTT POND BROOK
Surface: Bituminous
Maintenance/Ownership: State

Culvert 56:
Culvert - 1976
Structure No. 300030005608101
Length: 6'
Under Clearance: 6.0'
Facility Carried: VT15
Bridge Type: CGMP
Features Intersected: BROOK
Maintenance: State

Culvert 58:
Culvert - 1983
Structure No. 200030005808102
Length: 32'
Width: 40.0'
Facility Carried: VT 0015 ML
Bridge Type: CONCRETE RIGID FRAME
Features Intersected: VT 15 OVER LV RR
Surface: Bituminous
Maintenance/Ownership: State

Bridge 59:
Stringer/multi-beam or girder - 1963
Structure No. 200030005908102
Length: 191'
Width: 40.0'
Facility Carried: VT 0015 ML
Bridge Type: 2SP CONT. WELDED GIR
Features Intersected: LAMOILLE RIVER
Surface: Bituminous
Maintenance/Ownership: State

Bridge 61:
Stringer/multi-beam or girder - 1985
Structure No. 200030006108102
Length: 104'
Width: 38.8'
Facility Carried: VT 0015 ML
Bridge Type: WELDED PLATE GIRDER
Features Intersected: LAMOILLE RIVER
Surface: Bituminous
Maintenance/Ownership: State

Historic Projects <ul style="list-style-type: none"> Unknown Retreatment Resurface Bituminous Mix Skinny Mix Bituminous Seal 	Functional Class <ul style="list-style-type: none"> 1 - Interstate System 2 - Other Freeways and Expressways 3 - Principal Arterial 4 - Minor Arterial 5 - Major Collector 6 - Minor Collector 	Curves <ul style="list-style-type: none"> Left (degrees) Right 	Road Widths <ul style="list-style-type: none"> (ft) 	Crash Locations <ul style="list-style-type: none"> Fatal Injury Property Damage Only Unknown Crash Type 	Mileage by Functional Class By Sheet 030-2 4 - Minor Arterial 7.023	Mileage by Town By Sheet WOLCOTT - V015-0810 7.023 of 7.023	DISTRICT 8	TOWN WOLCOTT	Date: 10/24/17	ROUTE VT-15 ETE mileage: 45.75 to 52.773
Speed Zones 25 30 35 40 45 50 55 60 65					High Crash Locations (HCL's) HCL No. 201 - 300, 301 - 400, 401 - 800		Page Total Mileage: 7.023 mi		Page Total Mileage: 7.023 mi	