

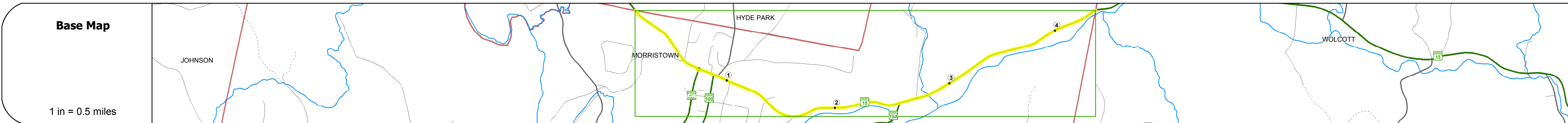
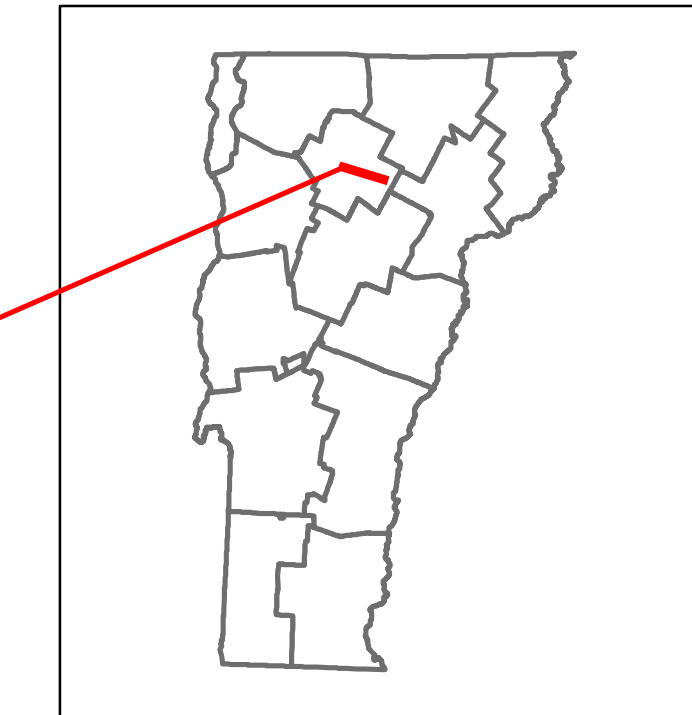


Route Log and Progress Chart

DRAFT



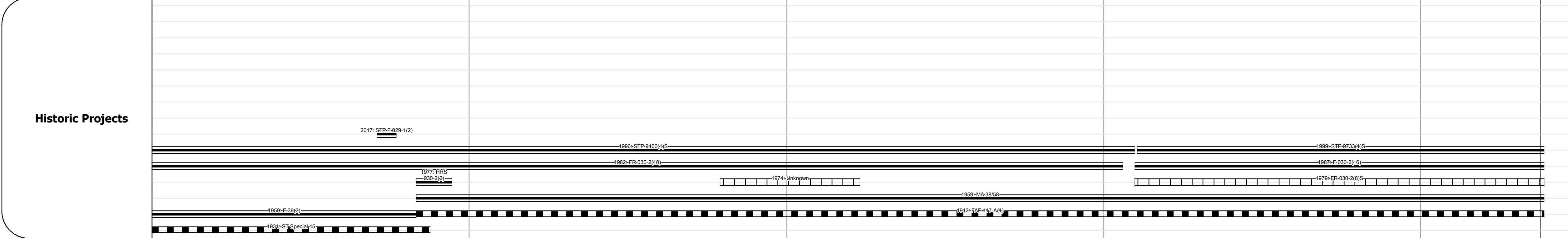
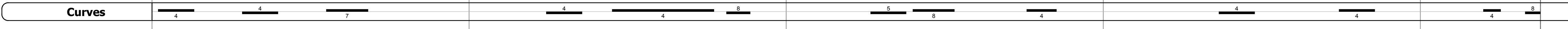
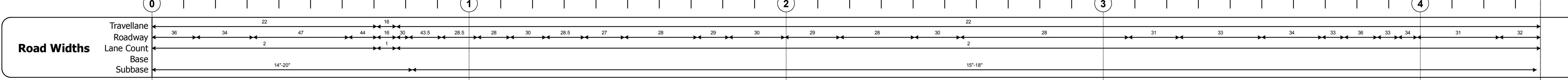
Please Note: Errors and Omissions May Exist. Contact the VTrans Mapping Section with questions or concerns.

DISTRICT	TOWN	ROUTE
8	MORRISTOWN	VT-15

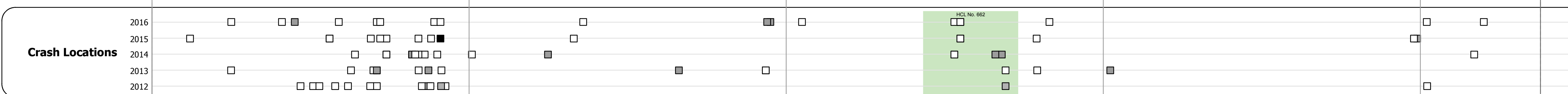


STRUCTURE DESCRIPTIONS

Bridge 46:
 Slab - 1941
 Structure No. 300030004608071
 Length: 25'
 Width: 24.0'
 Under Clearance: 8.0'
 Facility Carried: VT 15
 Bridge Type: CONCRETE SLAB
 Features Intersected: RODMAN BROOK
 Surface: Bituminous
 Maintenance: State



Year	Section 1	Section 2	Section 3	Section 4	Section 5	Section 6
2016	14200	12100	9000	7600	5700	7200
2015	13900	11900	8800	7500	5600	7100
2014	13800	12200	8100	6900	5500	7500
2013	13600	12400	7400	6300	5300	7800
2012	13500	12700	6700	5700	5200	8200



Historic Projects Unknown, Retreatment, Resurface, Bituminous Mix, Skippy Mix, Bituminous Seal, Bituminous Concrete, Surface Treated Gravel, Plant Mix, Reclaimed Base and Bituminous Concrete	Functional Class 1 - Interstate System, 2 - Other Freeways and Expressways, 3 - Principal Arterial, 4 - Minor Arterial, 5 - Major Collector, 6 - Minor Collector	Curves Left, Right, Grades: grade up, grade down	Road Widths Traffic Counters (counter ID), AADT (count)	Crash Locations Fatal, Property Damage Only, Injury, Unknown Crash Type, High Crash Locations (HCL's)	Mileage by Functional Class By Sheet 030-2 4 - minor Arterial 4.379	Mileage by Town By Sheet MORRISTOWN - V015-0807 4.379 of 4.379	DISTRICT 8	TOWN MORRISTOWN	Date: 10/28/17	ROUTE VT-15 ETE mileage: 41.371 to 45.75
Speed Zones 25, 30, 35, 40, 45, 50, 55, 60, 65						Page Total Mileage: 4.379 mi		Page Total Mileage: 4.379 mi		1 of 1 TWN mileage: 0.0 to 4.379