



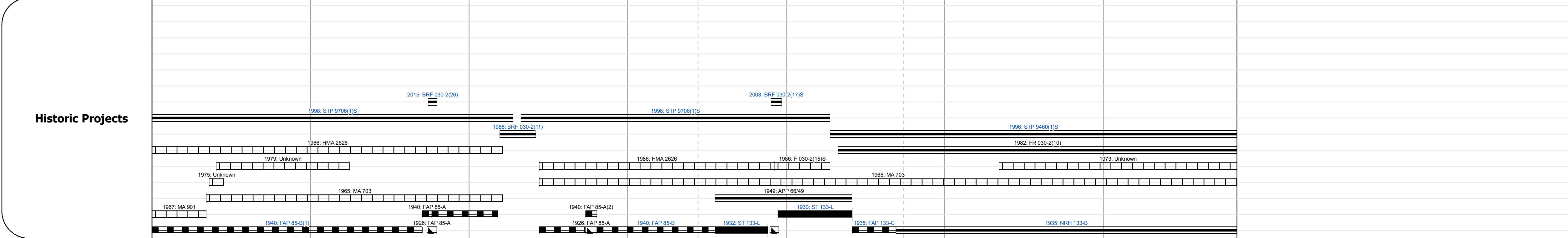

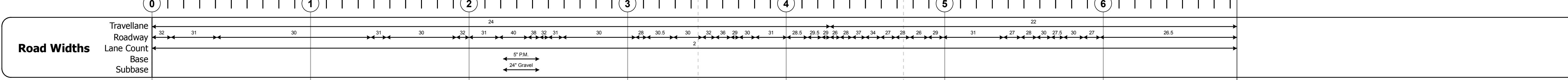
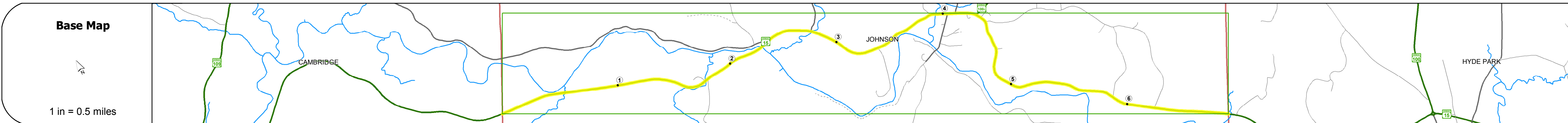
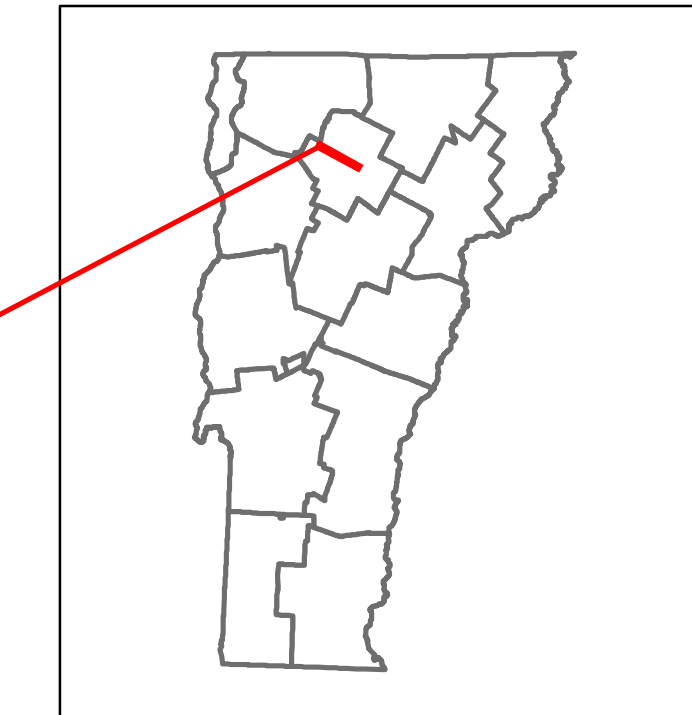


# Route Log and Progress Chart

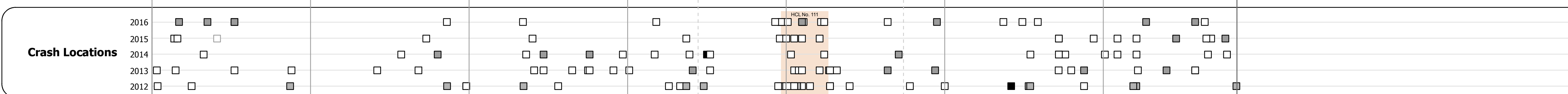
**DRAFT**

Please Note: Errors and Omissions May Exist.  
Contact the VTrans Mapping Section with questions or concerns.

DISTRICT	TOWN	ROUTE
8	JOHNSON	VT-15



Year	Section 1	Section 2	Section 3	Section 4	Section 5
2016	6300	7100	8900	8800, 8600	6800
2015	6200	7000	8700	8800, 8400	6700
2014	6200	6900	8600	8800, 8500	6900
2013	6100	6800	8600	9000, 8700	7100
2012	6100	6700	8500	9200, 8800	7300



### STRUCTURE DESCRIPTIONS

**Bridge 32:**  
Tee Beam - 2015  
Structure No: 200030003208062  
Length: 58'  
Width: 32.0'  
Facility Carried: VT 00015 ML  
Bridge Type: NEXT F BEAM  
Features Intersected: SMITH BROOK  
Surface: Bituminous  
Maintenance/Ownership: State

**Bridge 33:**  
Stringer/multi-beam or girder - 1987  
Structure No: 200030003308062  
Length: 255'  
Width: 38.7'  
Facility Carried: VT 00015 ML  
Bridge Type: 2 SPAN CONT CURV GIR  
Features Intersected: LAMOILLE RIVER  
Surface: Bituminous  
Maintenance/Ownership: State

**Bridge 34:**  
Tee Beam - 1926  
Structure No: 200030003408062  
Length: 32'  
Width: 32.7'  
Facility Carried: VT 00015 ML  
Bridge Type: TBEAM WIDE W/ ROL BM  
Features Intersected: FOOTE BROOK  
Surface: Bituminous  
Maintenance/Ownership: State

**Bridge 37:**  
Stringer/multi-beam or girder - 2008  
Structure No: 200030003708062  
Length: 78'  
Width: 32.0'  
Weight Limit: 0  
Facility Carried: VT 00015 ML  
Bridge Type: WELDED PLATE GIRDER  
Features Intersected: GIHON RIVER  
Surface: Bituminous  
Maintenance/Ownership: State

<b>Historic Projects</b> <ul style="list-style-type: none"> <li>Unknown</li> <li>Retreatment</li> <li>Resurface</li> <li>Bituminous Mix</li> <li>Skinny Mix</li> <li>Bituminous Seal</li> </ul>	<b>Functional Class</b> <ul style="list-style-type: none"> <li>1 - Interstate System</li> <li>2 - Other Freeways and Expressways</li> <li>3 - Principal Arterial</li> <li>4 - Minor Arterial</li> <li>5 - Major Collector</li> <li>6 - Minor Collector</li> </ul>	<b>Curves</b> <ul style="list-style-type: none"> <li>Left (segreg)</li> <li>Right</li> </ul>	<b>Road Widths</b> (ft) Traffic Counters (counter ID) AADT (count)	<b>Crash Locations</b> <ul style="list-style-type: none"> <li>Fatal</li> <li>Injury</li> <li>Property Damage Only</li> <li>Unknown Crash Type</li> </ul> <b>High Crash Locations (HCL's)</b> HCL No. 111 1 - 100 101 - 200 201 - 300 301 - 400 401 - 800	<b>Mileage by Functional Class By Sheet</b> 030-2 4 - Minor Arterial 6.843	<b>Mileage by Town By Sheet</b> JOHNSON - V015-0806 6.843 of 6.843	<b>DISTRICT</b> 8	<b>TOWN</b> JOHNSON	<b>Date:</b> 10/24/17	<b>ROUTE</b> VT-15 ETE mileage: 31.633 to 38.476
<b>Speed Zones</b> 25 30 35 40 45 50 55 60 65						<b>Page Total Mileage: 6.843 mi</b>		<b>Page Total Mileage: 6.843 mi</b>		