
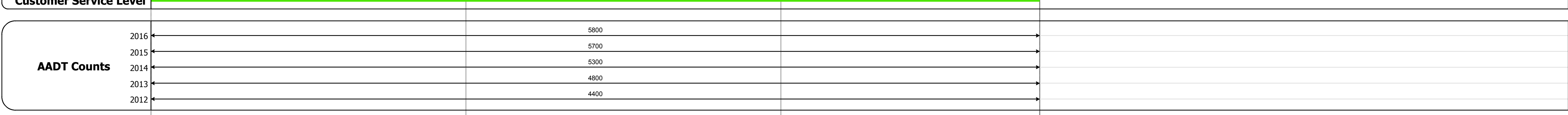








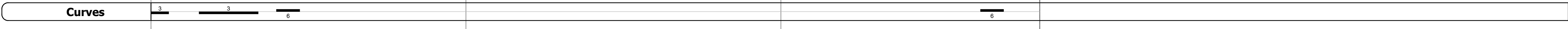
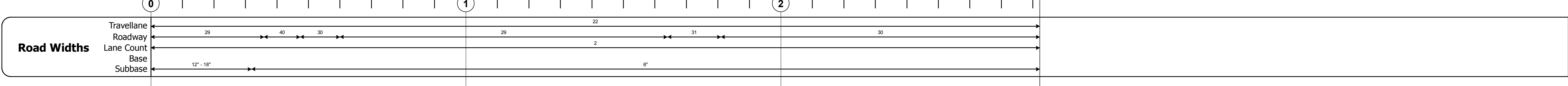
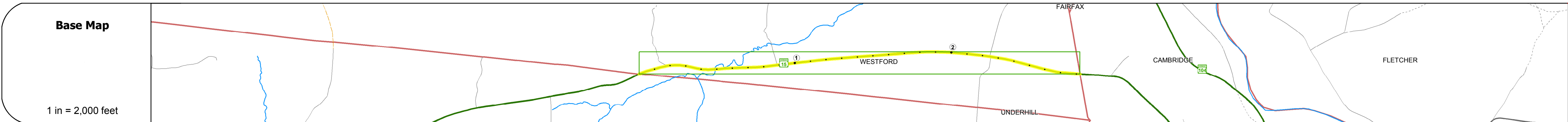
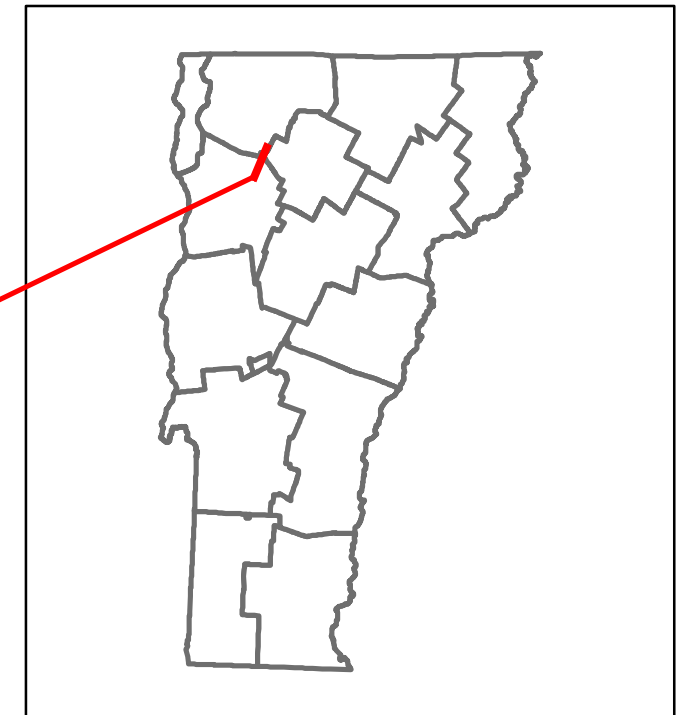


DISTRICT	TOWN	ROUTE
8	WESTFORD	VT-15



### STRUCTURE DESCRIPTIONS

**Culvert 16:**  
Culvert - 1939  
Structure No. 300030001604161  
Length: 6'  
Under Clearance: 5.0'  
Facility Carried: VT15  
Bridge Type: R.C. BOX  
Features Intersected: BROOK  
Maintenance: State

**Bridge 17:**  
Tee Beam - 1931  
Structure No. 200030001704162  
Length: 28'  
Width: 30.7'  
Facility Carried: VT 00015 ML  
Bridge Type: T BM WIDEN W/ SLAB  
Features Intersected: BEAVER BROOK  
Surface: Bituminous  
Maintenance/Ownership: State

**Culvert 18A:**  
Culvert - 1951  
Structure No. 300030018A04161  
Length: 6'  
Under Clearance: 6.0'  
Facility Carried: VT15  
Bridge Type: ACCGMP  
Features Intersected: BROOK  
Maintenance: State

**Culvert 19:**  
Culvert - 1953  
Structure No. 300030001904161  
Length: 17'  
Under Clearance: 10.0'  
Facility Carried: VT15  
Bridge Type: CGMPP  
Features Intersected: BROOK  
Maintenance: State

<b>Historic Projects</b> <ul style="list-style-type: none"> <li>Unknown</li> <li>Retreatment</li> <li>Resurface</li> <li>Bituminous Mix</li> <li>Skinny Mix</li> <li>Bituminous Seal</li> </ul>	<b>Functional Class</b> <ul style="list-style-type: none"> <li>1 - Interstate System</li> <li>2 - Other Freeways and Expressways</li> <li>3 - Principal Arterial</li> <li>4 - Minor Arterial</li> <li>5 - Major Collector</li> <li>6 - Minor Collector</li> </ul>	<b>Curves</b> <ul style="list-style-type: none"> <li>Left (segreg)</li> <li>Right</li> </ul>	<b>Road Widths</b> (ft) Traffic Counters (counter ID) AADT (count)	<b>Crash Locations</b> <ul style="list-style-type: none"> <li>Fatal</li> <li>Injury</li> <li>Property Damage Only</li> <li>Unknown Crash Type</li> </ul>	<b>Mileage by Functional Class By Sheet</b> 030-1 4 - Minor Arterial 2.822	<b>Mileage by Town By Sheet</b> WESTFORD - V015-0416 2.822 of 2.822	<b>DISTRICT</b> 8	<b>TOWN</b> WESTFORD	<b>Date:</b> 10/28/17	<b>ROUTE</b> VT-15 ETE mileage: 18.978 to 21.8
<b>Speed Zones</b> 25 30 35 40 45 50 55 60 65						<b>Page Total Mileage: 2.822 mi</b>		<b>Page Total Mileage: 2.822 mi</b>		<b>1 of 1</b> TWN mileage: 0.0 to 2.822