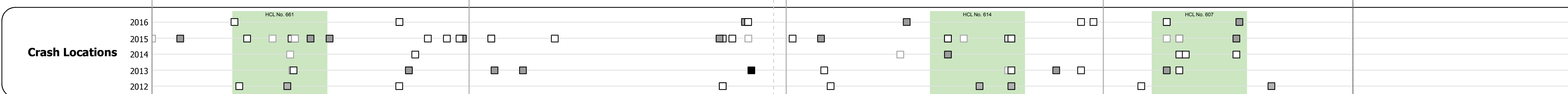
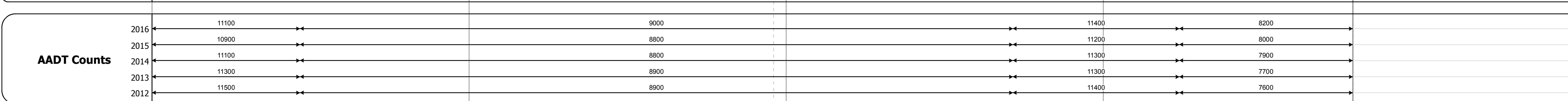

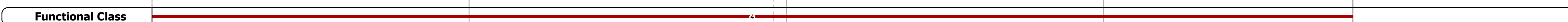
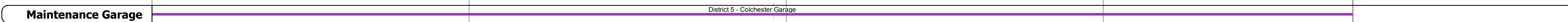
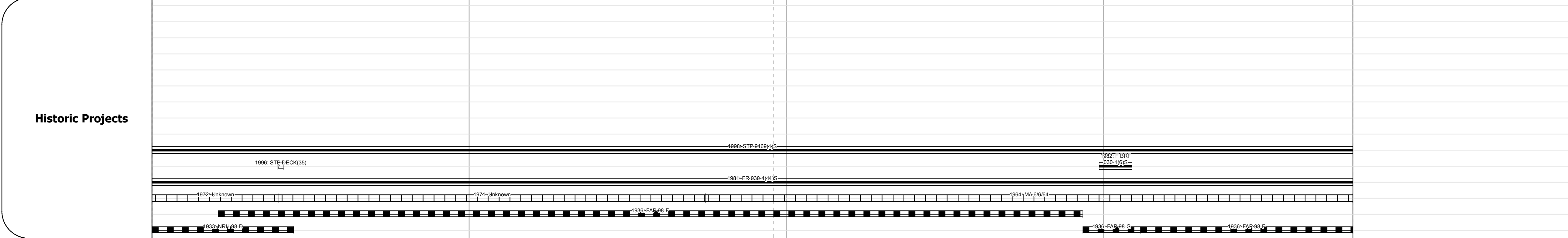

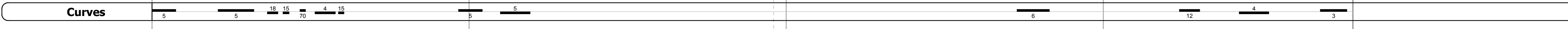
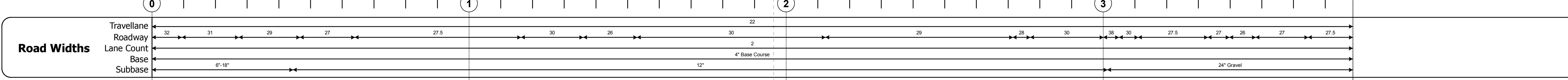
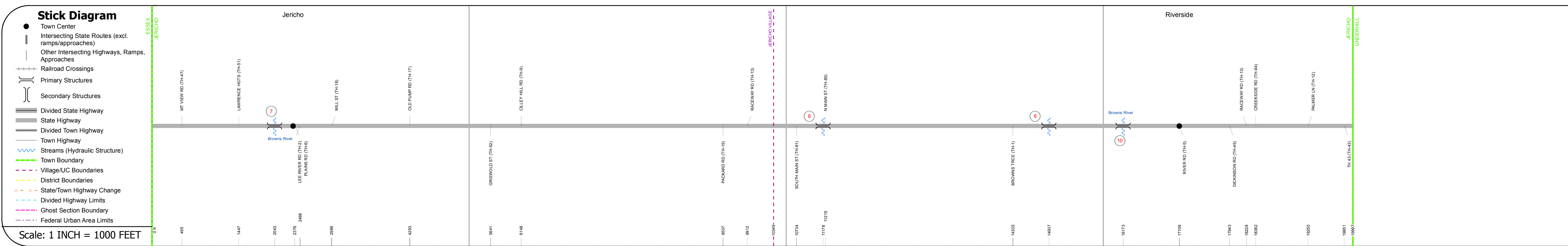
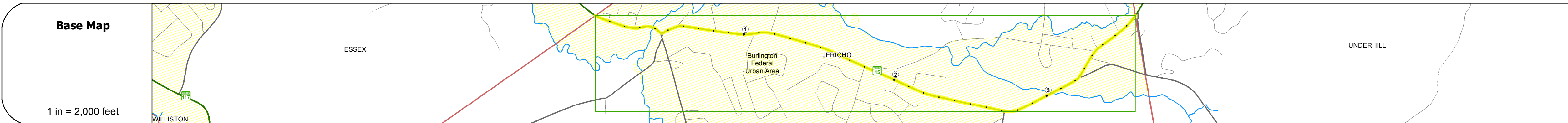
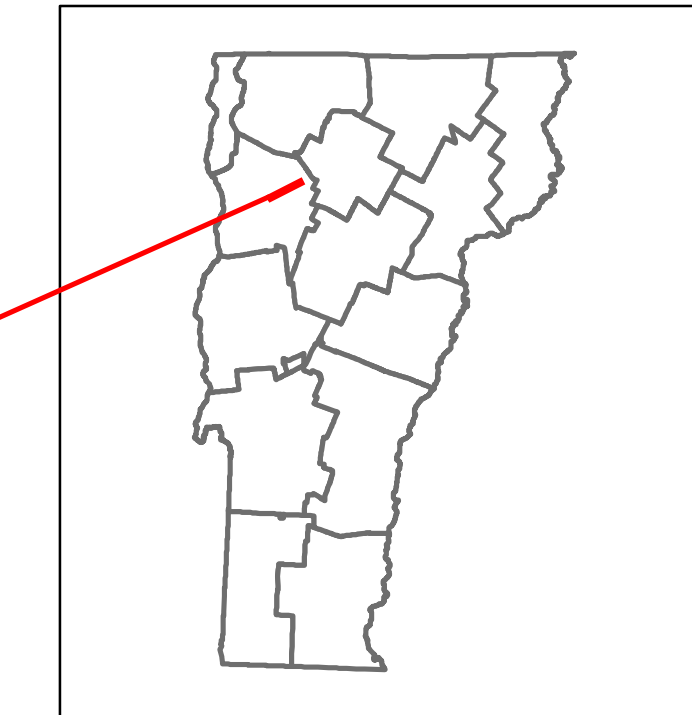


DISTRICT	TOWN	ROUTE
5	JERICHO	VT-15



STRUCTURE DESCRIPTIONS

Bridge 7:
Girder and floorbeam system - 1929
Structure No. 20003000704092
Length: 93'
Width: 28.5'
Weight Limit: 0
Facility Carried: VT 00015 ML
Bridge Type: RIVETED TWO GIRDER
Features Intersected: BROWNS RIVER
Surface: Epoxy overlay
Maintenance/Ownership: State

Culvert 8:
Culvert - 1969
Structure No. 300030000804091
Length: 7'
Under Clearance: 5.0'
Facility Carried: VT15
Bridge Type: MULTI-PL. PIPE ARCH
Features Intersected: BROOK
Maintenance: State

Culvert 9:
Culvert - 1917
Structure No. 300030000904091
Length: 8'
Under Clearance: 1.42'
Facility Carried: VT15
Bridge Type: R.C. BOX
Features Intersected: BROOK
Maintenance: State

Bridge 10:
Stringer/multi-beam or girder - 1982
Structure No. 200030001004092
Length: 87'
Width: 38.5'
Facility Carried: VT 00015 ML
Bridge Type: ROLLED BEAM
Features Intersected: BROWNS RIVER
Surface: Bituminous
Maintenance/Ownership: State

Historic Projects	Functional Class	Curves	Road Widths	Crash Locations	Mileage by Functional Class By Sheet	Mileage by Town By Sheet	DISTRICT	TOWN	Date: 10/28/17	ROUTE
Unknown, Bituminous Concrete, Retreatment, Resurface, Bituminous Mix, Skinny Mix, Bituminous Seal	1- Interstate System, 2- Other Freeways and Expressways, 3- Principal Arterial, 4- Minor Arterial, 5- Major Collector, 6- Minor Collector	Left, Right, grade up, grade down	(ft), Traffic Counters (counter ID), AADT (count)	Fatal, Injury, Property Damage Only, Unknown Crash Type	030-1 4 - Minor Arterial 3.787	JERICHO - V015-0409 3.787 of 3.787	5	JERICHO	1 of 1 TWN mileage: 0.0 to 3.787	VT-15 ETE mileage: 10.247 to 14.034
Indicated plans available - http://vtransmap01.ad.state.vt.us/rp/cpr/D/webstore/					Page Total Mileage: 3.787 mi		Page Total Mileage: 3.787 mi			