Route Log and Progress Chart

DRAFT

Please Note: Errors and Omissions May Exist.
Contact the VTrans Mapping Section with questions or concerns.

DISTRICT	TOWN	ROUTE
5	ESSEX	VT-15

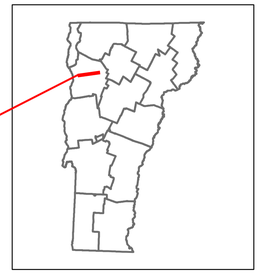

VERMONT 15

Base Map

1 in = 0.6 miles

Stick Diagram

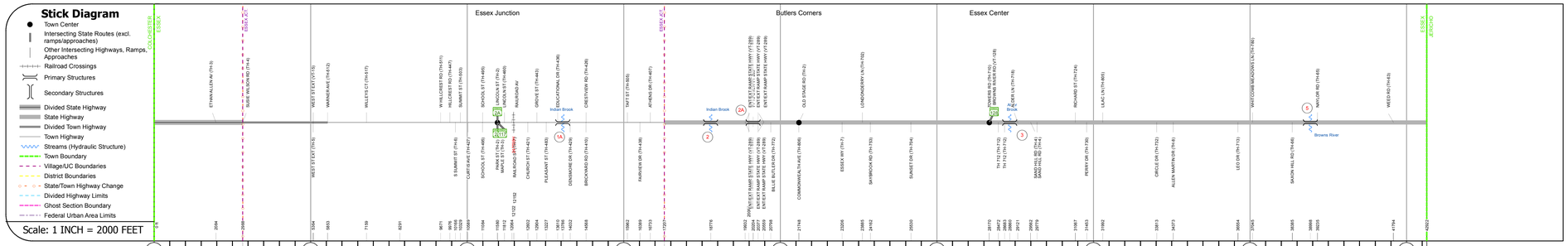

Road Widths

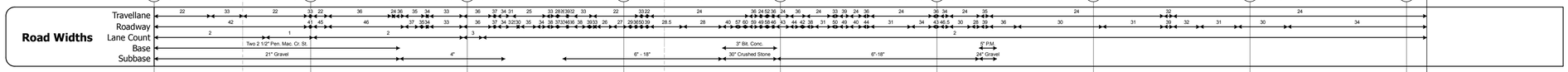

Curves



Grades



Historic Projects

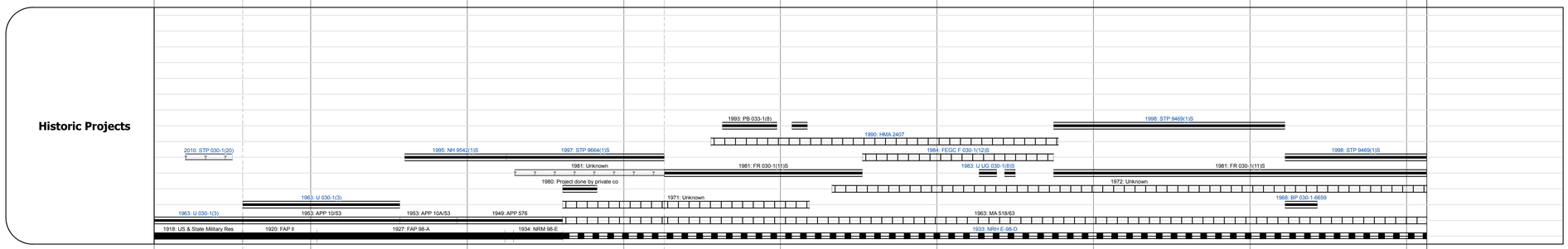

Maintenance Garage

Speed Zone

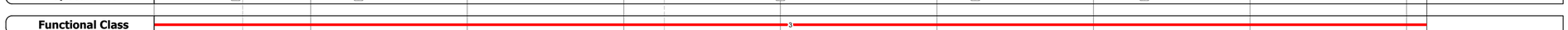

Functional Class

National Highway System



Limited Access Highway



Traffic Counters

Customer Service Level



AADT Counts



Crash Locations

STRUCTURE DESCRIPTIONS

Bridge 1A:
Slab - 1929
Structure No. 300030001A04061
Length: 20'
Width: 33.7'
Under Clearance: 10.0'
Facility Carried: VT15
Bridge Type: CONCRETE SLAB
Features Intersected: INDIAN BROOK
Surface: Bituminous
Maintenance: Town

Culvert 2:
Culvert - 1919
Structure No. 300030000204061
Length: 12'
Under Clearance: 6.0'
Facility Carried: VT15
Bridge Type: R.C. BOX
Features Intersected: INDIAN BROOK
Maintenance: State

Bridge 2A:
Stringer/multi-beam or girder - 1993
Structure No. 200030002A04062
Length: 152'
Width: 61.3'
Under Clearance: 16.5'
Facility Carried: VT 00015 ML
Bridge Type: WELDED GIRDER
Features Intersected: VT 15 OVER VT 289
Surface: Bituminous
Maintenance/Ownership: State

Culvert 3:
Culvert - 1979
Structure No. 300030000304061
Length: 14'
Under Clearance: 14.0'
Facility Carried: VT15
Bridge Type: MULTI PLATE PIPE
Features Intersected: ALDER BROOK
Maintenance: State

Bridge 5:
Stringer/multi-beam or girder - 1968
Structure No. 200030000504062
Length: 79'
Width: 33.0'
Facility Carried: VT 00015 ML
Bridge Type: ROLLED BEAM
Features Intersected: BROWNS RIVER
Surface: Bituminous
Maintenance/Ownership: State

Historic Projects

- Unknown
- Retreatment
- Resurface
- Bituminous Mix
- Skinny Mix
- Bituminous Seal
- Bituminous Concrete
- Bituminous Macadam
- Cold Plane and Bituminous Concrete
- Concrete
- Gravel
- Surface Treated
- Gravel
- Plant Mix
- Reclaimed Base and Bituminous Concrete

Indicated plans available - http://vtransmap01.act.state.vt.us/rp/dpr/Dlwebstore/

Functional Class

- 1 - Interstate System
- 2 - Other Freeways and Expressways
- 3 - Principal Arterial
- 4 - Minor Arterial
- 5 - Major Collector
- 6 - Minor Collector

Speed Zones

SPEED 25, SPEED 30, SPEED 35, SPEED 40, SPEED 45, SPEED 50, SPEED 55, SPEED 60, SPEED 65

Curves

Left (degrees) Right

Grades

grade up (percent) grade down

Road Widths

(ft)

Traffic Counters

(counter ID)

AADT

(count)

Crash Locations

- Fatal
- Injury
- Property Damage Only
- Unknown Crash Type

High Crash Locations (HCL's)

HCL No.
- 1 - 100
- 101 - 200
- 201 - 300
- 301 - 400
- 401 - 800

Mileage by Functional Class By Sheet

030-1	3 - Other Principal Arterial	8.129

Page Total Mileage: 8.129 mi

Mileage by Town By Sheet

ESSEX - V015-0406	8.129 of 8.129

Page Total Mileage: 8.129 mi

DISTRICT	TOWN	Date: 10/25/17	ROUTE
5	ESSEX	1 of 1 TWN mileage: 0.0 to 8.129	VT-15 ETE mileage: 2.118 to 10.247