


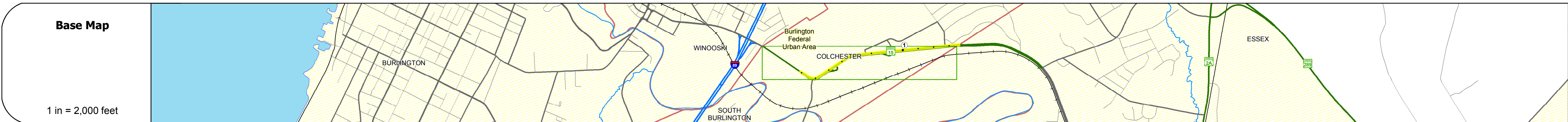
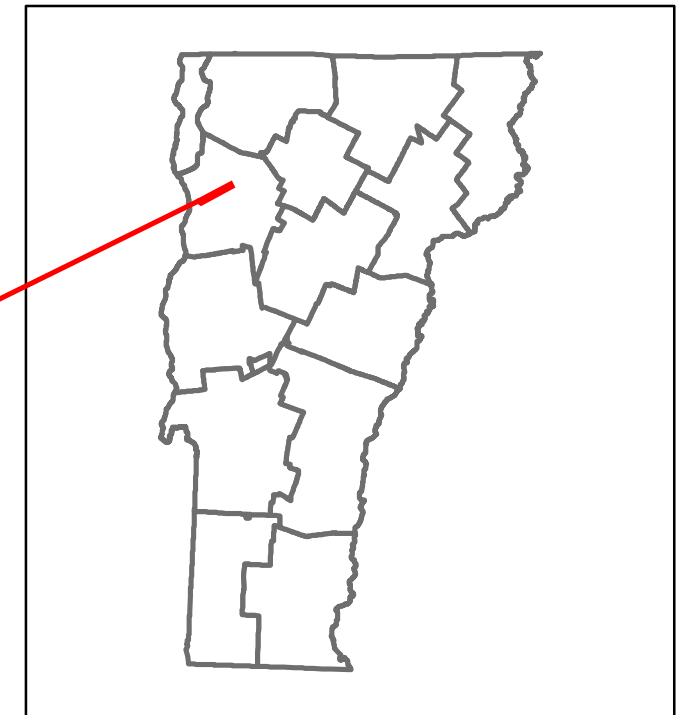


Route Log and Progress Chart

DRAFT

Please Note: Errors and Omissions May Exist.
Contact the VTrans Mapping Section with questions or concerns.

DISTRICT	TOWN	ROUTE
5	COLCHESTER	VT-15



Curves	
--------	--

Grades	
--------	--

Historic Projects	
-------------------	--

Maintenance Garage	(Not State Maintained)
--------------------	------------------------

Speed Zone	
------------	--

Functional Class	3
------------------	---

National Highway System	
-------------------------	--

Limited Access Highway	
------------------------	--

Traffic Counters	
------------------	--

Customer Service Level	Arterial Highway
------------------------	------------------

AA DT Counts	
2016	
2015	
2014	
2013	
2012	

Crash Locations	
2016	
2015	
2014	
2013	
2012	

STRUCTURE DESCRIPTIONS	

Historic Projects Unknown, Bituminous Concrete, Retreatment, Cold Plane and Bituminous Concrete, Skippy Mix, Bituminous Seal, Surface Treated Gravel, Plant Mix, Reclaimed Base and Bituminous Concrete, Concrete, Gravel	Functional Class 1 - Interstate System, 2 - Other Freeways and Expressways, 3 - Principal Arterial, 4 - Minor Arterial, 5 - Major Collector, 6 - Minor Collector	Curves Left (degrees), Right, Grades: grade up, grade down	Road Widths (ft), Traffic Counters (counter ID), AA DT (count)	Crash Locations Fatal, Injury, Property Damage Only, Unknown Crash Type, High Crash Locations (HCL's): 1-100, 101-200, 201-300, 301-400, 401-800	Mileage by Functional Class By Sheet 030-1 3 - Other Principal Arterial 1.068	Mileage by Town By Sheet COLCHESTER - V015-0405W 1.068 of 1.068	DISTRICT 5	TOWN COLCHESTER	Date: 10/28/17 1 of 1 TWN mileage: 0.293 to 1.361	ROUTE VT-15 ETE mileage: 1.05 to 2.118
Indicated plans available - http://vtransmap01.aot.state.vt.us/rp/cpr/D/webstore/					Page Total Mileage: 1.068 mi		Page Total Mileage: 1.068 mi			