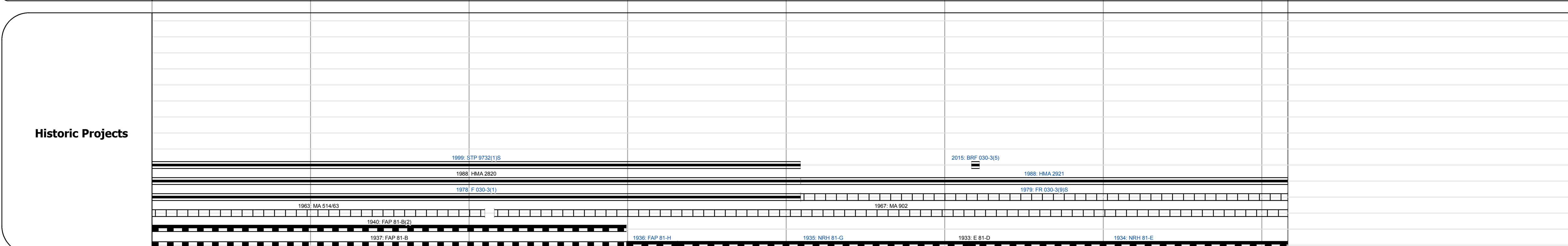
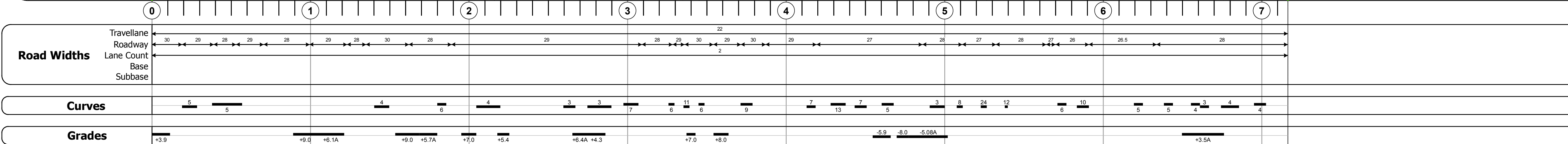
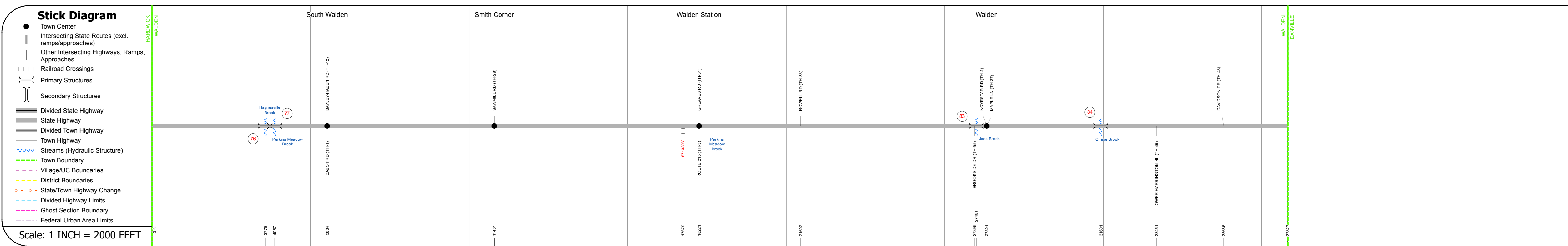
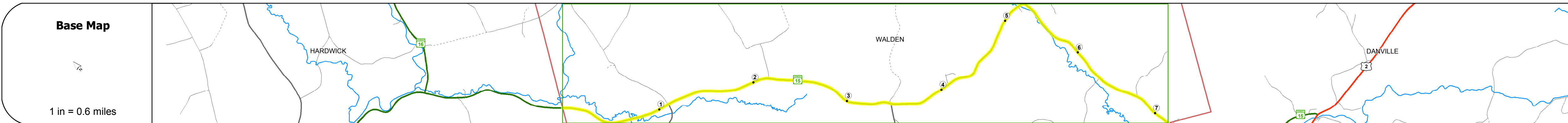
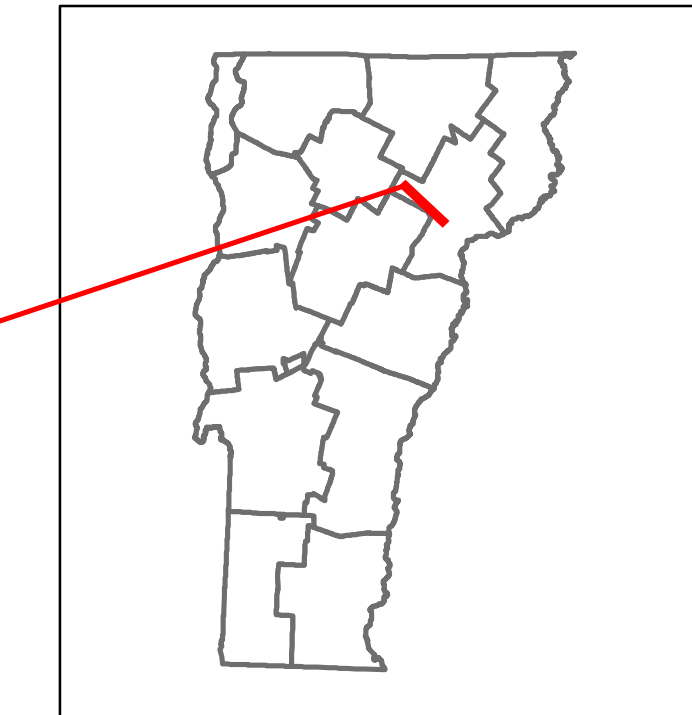



DISTRICT	TOWN	ROUTE
7	WALDEN	VT-15



Maintenance Garage	District 7 - St. Johnsbury Garage
Speed Zone	
Functional Class	4
National Highway System	
Limited Access Highway	
Traffic Counters	C116
Customer Service Level	Regional Corridor

Year	Station 0-1	Station 1-2	Station 2-3	Station 3-4	Station 4-5	Station 5-6	Station 6-7
2016	2900	2300	2300	2300	2900		
2015	2800	2300	2300	2300	2800		
2014	2800	2300	2300	2300	2800		
2013	2900	2400	2400	2400	2800		
2012	2900	2400	2400	2400	2800		



### STRUCTURE DESCRIPTIONS

**Culvert 76:**  
Culvert - 1918  
Structure No: 300030007603151  
Length: 9'  
Under Clearance: 6.0'  
Facility Carried: VT15  
Bridge Type: RC BOX  
Features Intersected: BROOK  
Maintenance: State

**Culvert 77:**  
Culvert - 1919  
Structure No: 300030007703151  
Length: 16'  
Under Clearance: 4.42'  
Facility Carried: VT15  
Bridge Type: RC BOX  
Features Intersected: PERKINS MEADOW BROOK  
Maintenance: State

**Bridge 83:**  
Tee Beam - 2015  
Structure No: 200030008303152  
Length: 58'  
Width: 30.7'  
Facility Carried: VT 00015 ML  
Bridge Type: NEXT D BEAM  
Features Intersected: JOES BROOK  
Surface: Bituminous  
Maintenance/Ownership: State

**Bridge 84:**  
Slab - 1932  
Structure No: 300030008403151  
Length: 19'  
Width: 25.2'  
Under Clearance: 9.0'  
Facility Carried: VT15  
Bridge Type: CONCRETE SLAB  
Features Intersected: CHASE BROOK  
Surface: Bituminous  
Maintenance: State

<b>Historic Projects</b> <ul style="list-style-type: none"> <li>Unknown</li> <li>Bituminous Concrete</li> <li>Retreatment</li> <li>Resurface</li> <li>Bituminous Mix</li> <li>Skinny Mix</li> <li>Bituminous Seal</li> </ul>	<b>Functional Class</b> <ul style="list-style-type: none"> <li>1 - Interstate System</li> <li>2 - Other</li> <li>3 - Principal Arterial</li> <li>4 - Minor Arterial</li> <li>5 - Major Collector</li> <li>6 - Minor Collector</li> </ul>	<b>Curves</b> <ul style="list-style-type: none"> <li>Left (degrees)</li> <li>Right</li> </ul>	<b>Road Widths</b> (ft) Traffic Counters (counter ID) AADT (count)	<b>Crash Locations</b> Fatal, Injury, Property Damage Only, Unknown Crash Type <b>High Crash Locations (HCL's)</b> HCL No. 201-300, 301-400, 401-800	<b>Mileage by Functional Class By Sheet</b> 030-3 4 - Minor Arterial 7.164	<b>Mileage by Town By Sheet</b> WALDEN - V015-0315 7.164 of 7.164	<b>DISTRICT</b> 7	<b>TOWN</b> WALDEN	<b>Date:</b> 10/25/17  <b>1 of 1</b> <b>TWN mileage:</b> 0.0 to 7.164	<b>ROUTE</b> VT-15 <b>ETE mileage:</b> 59.971 to 67.135
---	---	--	---	---	---	--	----------------------	-----------------------	--	---

Page Total Mileage: 7.164 mi