

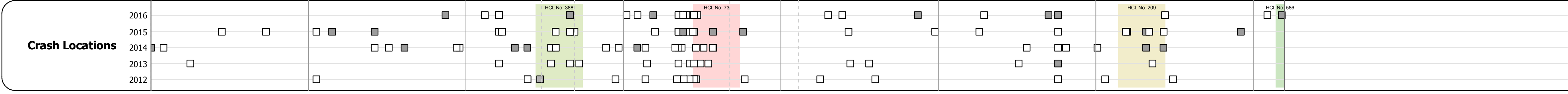
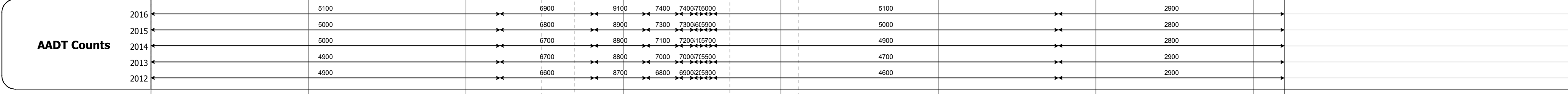




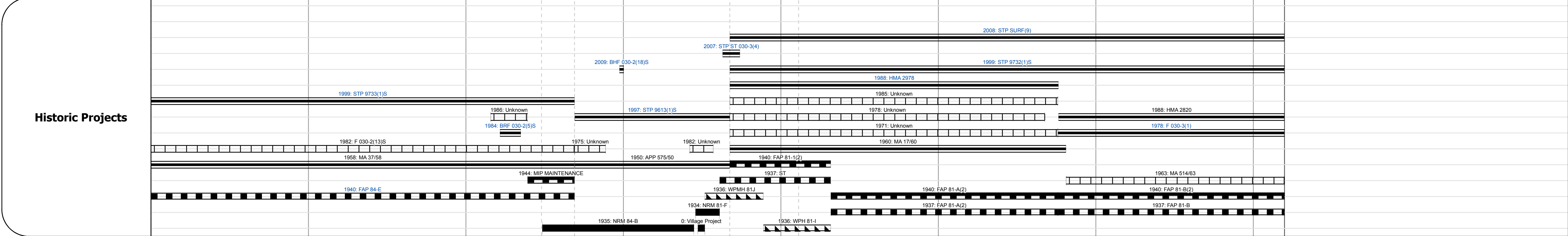

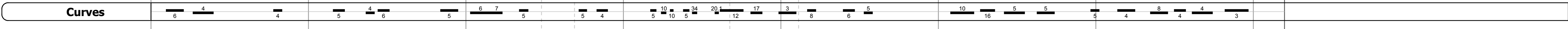
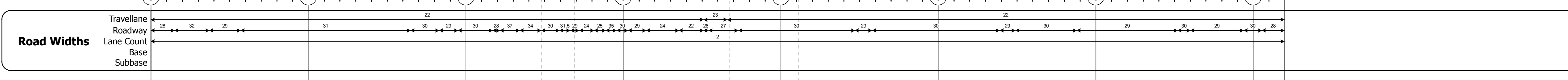
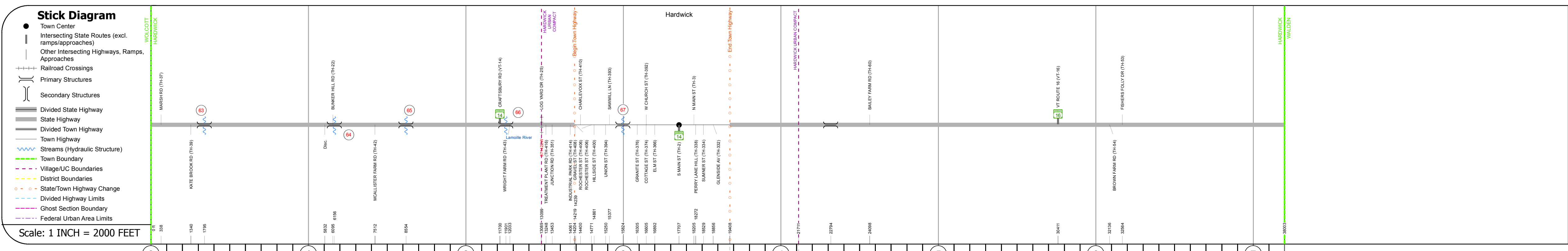
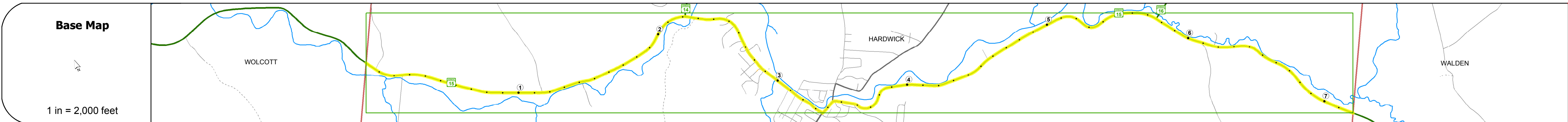
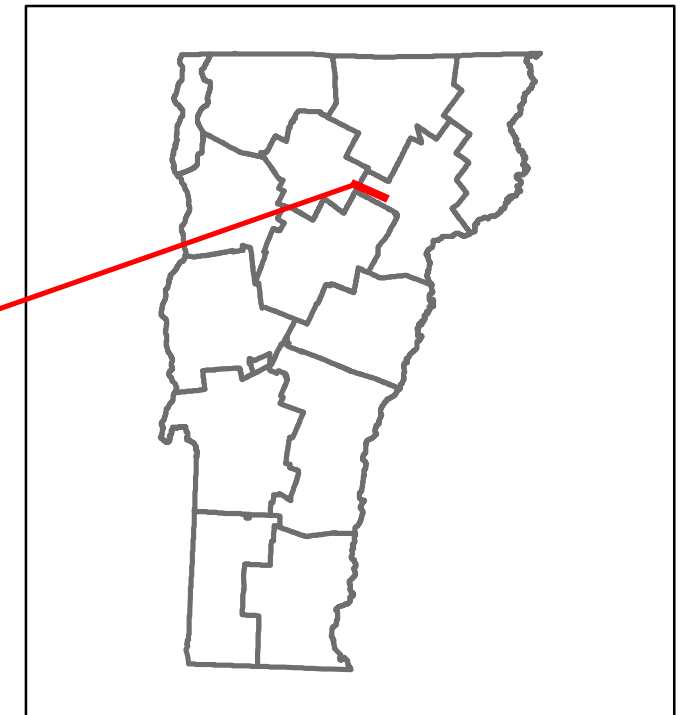


Route Log and Progress Chart

DRAFT

Please Note: Errors and Omissions May Exist.
Contact the VTrans Mapping Section with questions or concerns.

DISTRICT	TOWN	ROUTE
7	HARDWICK	VT-15



STRUCTURE DESCRIPTIONS

Culvert 63:
Culvert - 1940
Structure No: 300030006303051
Length: 12
Under Clearance: 8.0'
Facility Carried: VT15
Bridge Type: R.C.BOX
Features Intersected: MILLARD BROOK
Maintenance: State

Bridge 64:
Slab - 1919
Structure No: 300030006403051
Length: 17
Width: 32.0'
Under Clearance: 5.42'
Facility Carried: VT15
Bridge Type: CONCRETE SLAB
Features Intersected: BUNKER BROOK
Surface: Bituminous
Maintenance: State

Culvert 65:
Culvert - 1919
Structure No: 300030006503051
Length: 9
Under Clearance: 6.0'
Facility Carried: VT15
Bridge Type: CONC. RIGID FRAME
Features Intersected: BROOK
Maintenance: State

Bridge 66:
Stringer/multi-beam or girder - 1984
Structure No: 200030006603052
Length: 92
Width: 39.4'
Facility Carried: VT 00015 ML
Bridge Type: WELDED GIRDER
Features Intersected: LAMOILLE RIVER
Surface: Bituminous
Maintenance/Ownership: State

Bridge 67:
Stringer/multi-beam or girder - 1935
Structure No: 200030006703052
Length: 64
Width: 29.5'
Facility Carried: VT 00015 ML
Bridge Type: ROLLED BEAM
Features Intersected: COOPER BROOK
Surface: Bituminous
Maintenance/Ownership: Town

Historic Projects <ul style="list-style-type: none"> Unknown Retreatment Resurface Bituminous Mix Skinny Mix Bituminous Seal 	Functional Class <ul style="list-style-type: none"> 1 - Interstate 2 - Other 3 - Principal Arterial 4 - Minor Arterial 5 - Major Collector 6 - Minor Collector 	Curves <ul style="list-style-type: none"> Left Right 	Road Widths <ul style="list-style-type: none"> Travellane Roadway Lane Count Base Subbase 	Crash Locations <ul style="list-style-type: none"> Fatal Injury Property Damage Only Unknown Crash Type 	Mileage by Functional Class By Sheet 030-3 4 - Minor Arterial: 3.845 030-2 4 - Minor Arterial: 3.353	Mileage by Town By Sheet HARDWICK - V015-0305: 7.198 of 7.198	DISTRICT 7	TOWN HARDWICK	Date: 10/25/17	ROUTE VT-15 ETE mileage: 52.773 to 59.971
Speed Zones 25 30 35 40 45 50 55 60 65						High Crash Locations (HCL's) HCL No. 201 - 300 1 - 100 101 - 200 301 - 400 401 - 800	Page Total Mileage: 7.198 mi	Page Total Mileage: 7.198 mi	1 of 1 TWN mileage: 0.0 to 7.198	