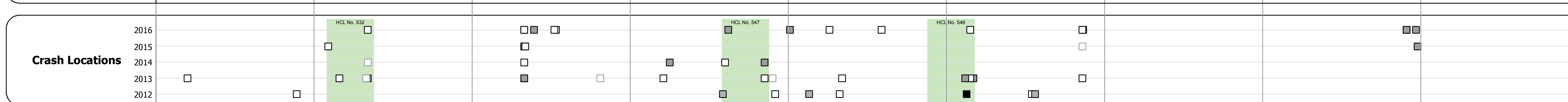
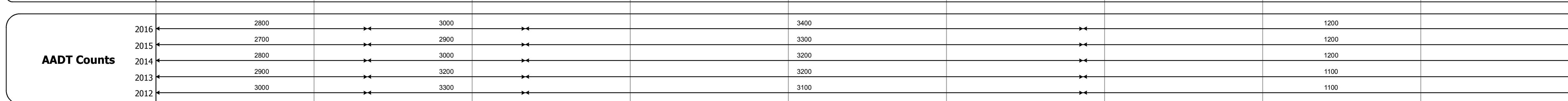


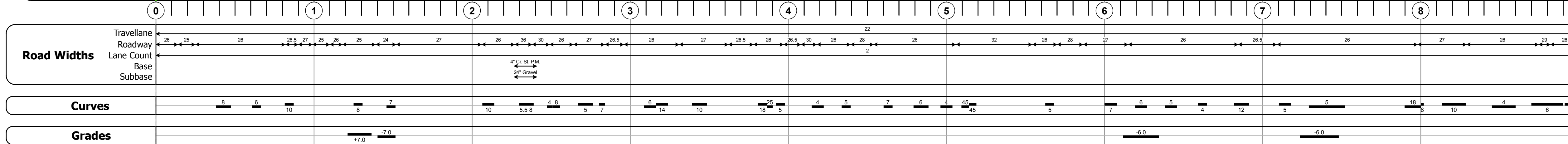
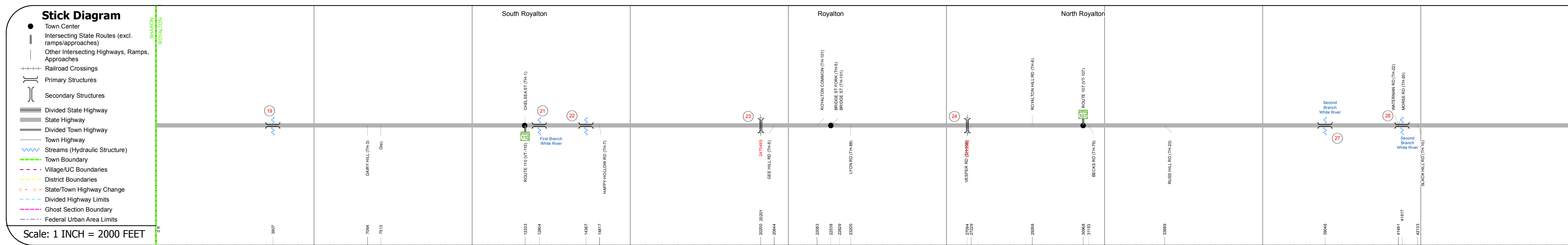
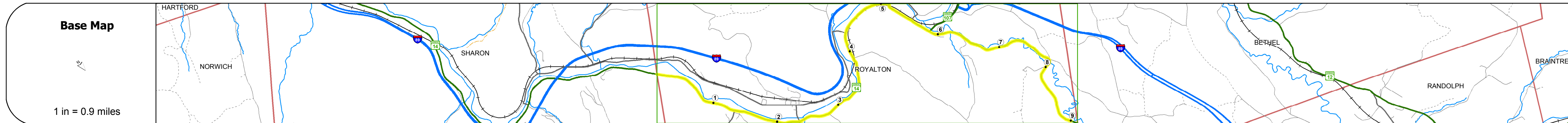
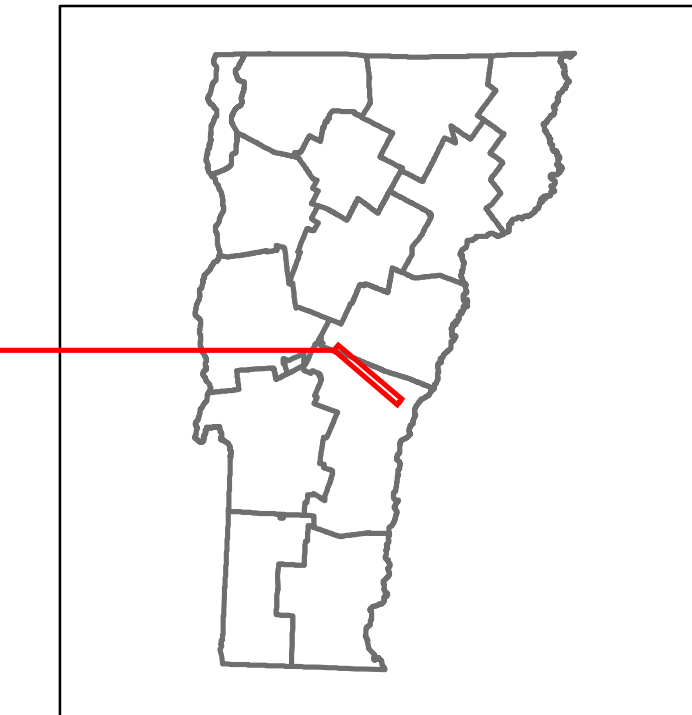


DISTRICT	TOWN	ROUTE
4	ROYALTON	VT-14



STRUCTURE DESCRIPTIONS

Culvert 19:
Culvert - 1919
Structure No. 300147001914161
Length: 10'
Under Clearance: 6.0'
Facility Carried: VT14
Bridge Type: CGMPPA
Features Intersected: BROOK
Maintenance: State

Bridge 21:
Stringer/multi-beam or girder - 2005
Structure No. 200147002114162
Length: 134'
Width: 31.8'
Facility Carried: VT 00014 ML
Bridge Type: WELDED PLATE GIRDER
Features Intersected: FIRST BRANCH WHITE R.
Surface: Bituminous
Maintenance/Ownership: State

Culvert 22:
Culvert - 1971
Structure No. 300147002214161
Length: 6'
Under Clearance: 6.0'
Facility Carried: VT14
Bridge Type: ACCGMP
Features Intersected: BROOK
Maintenance: State

Bridge 23:
Girder and floorbeam system - 1900
Structure No. 200147002314162
Length: 54'
Height: 0.0'
Facility Carried: RAILROAD
Bridge Type: RIVETED 2-GIRDER
Features Intersected: N.E.C.R.R. OVER VT 14

Bridge 24:
Stringer/multi-beam or girder - 1927
Structure No. 200147002414162
Length: 27'
Height: 0.0'
Facility Carried: RAILROAD
Bridge Type: ROLLED BEAM
Features Intersected: N.E.C.R.R. OVER VT 14

Bridge 27:
Stringer/multi-beam or girder - 2014
Structure No. 200147002714162
Length: 138'
Width: 28.0'
Facility Carried: VT 00014 ML
Bridge Type: WELDED PLATE GIRDER
Features Intersected: 2ND BRANCH WHITE R.
Surface: Bituminous
Maintenance/Ownership: State

Bridge 28:
Stringer/multi-beam or girder - 2015
Structure No. 200147002814162
Length: 124'
Width: 30.0'
Facility Carried: VT 00014 ML
Bridge Type: CURVED WELDED GIRDER
Features Intersected: 2ND BRANCH WHITE R.
Surface: Bituminous
Maintenance/Ownership: State

<p>Historic Projects</p> <ul style="list-style-type: none"> Unknown Retreatment Resurface Bituminous Mix Skinny Mix Bituminous Seal 	<p>Functional Class</p> <ul style="list-style-type: none"> 1 - Interstate System 2 - Other Freeways and Expressways 3 - Principal Arterial 4 - Minor Arterial 5 - Major Collector 6 - Minor Collector 	<p>Curves</p> <ul style="list-style-type: none"> Left Right <p>Grades</p> <ul style="list-style-type: none"> grade up grade down 	<p>Road Widths</p> <p>(ft)</p> <p>Traffic Counters</p> <p>(counter ID)</p> <p>AADT</p> <p>(count)</p>	<p>Crash Locations</p> <ul style="list-style-type: none"> Fatal Injury Property Damage Only Unknown Crash Type <p>High Crash Locations (HCL's)</p> <ul style="list-style-type: none"> HCL No. 201 - 300 1 - 100 101 - 200 301 - 400 401 - 800 	<p>Mileage by Functional Class By Sheet</p> <p>0147 5 - Major collector 9.000</p> <p>Mileage by Town By Sheet</p> <p>ROYALTON - V014-1416 9.0 of 9.121</p> <p>Page Total Mileage: 9.000 mi</p>	<p>DISTRICT</p> <p>4</p>	<p>TOWN</p> <p>ROYALTON</p>	<p>Date: 10/25/17</p> <p>1 of 2</p> <p>TWN mileage: 0.0 to 9.0</p>	<p>ROUTE</p> <p>VT-14</p> <p>ETE mileage: 15.421 to 24.421</p>
--	--	--	--	--	--	---------------------------------	------------------------------------	--	---