








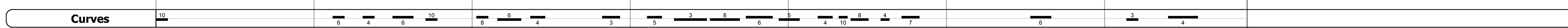
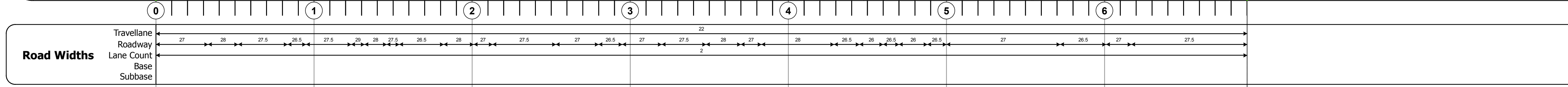
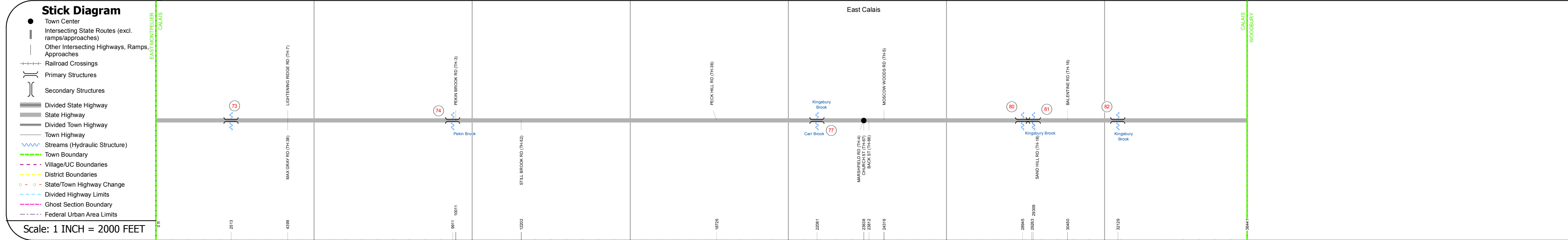
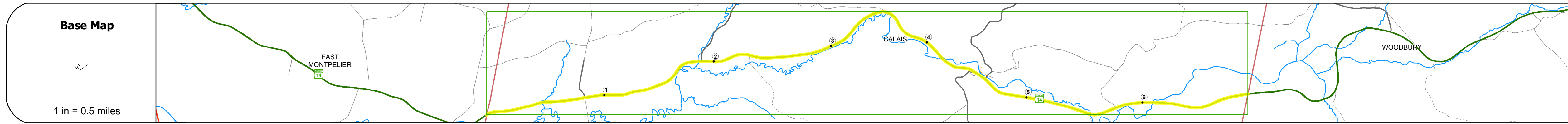
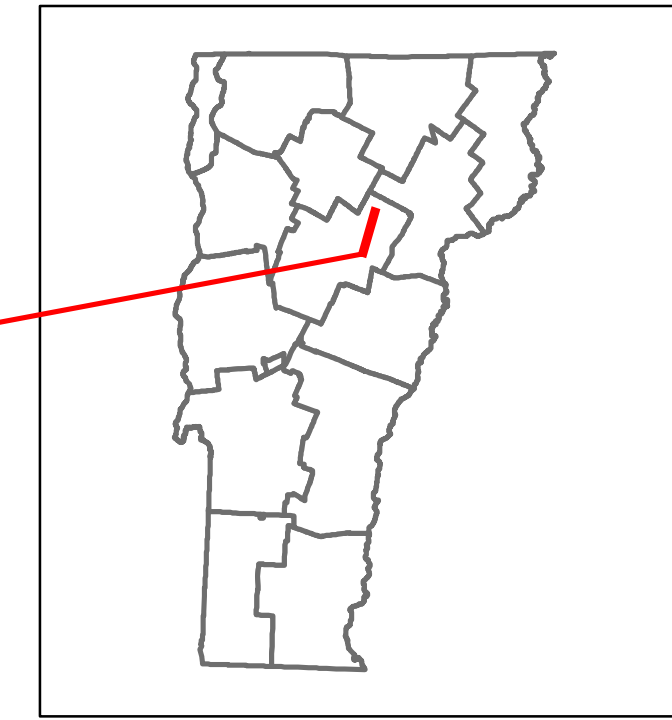


Route Log and Progress Chart


DRAFT

Please Note: Errors and Omissions May Exist.
Contact the VTrans Mapping Section with questions or concerns.

DISTRICT	TOWN	ROUTE
7	CALAIS	VT-14



Year	Station 1	Station 2	Station 3	Station 4	Station 5	Station 6
2016	3600		3200		3300	2800
2015	3500		3100		3200	2700
2014	3400		3100		3100	2700
2013	3400		3000		3000	2700
2012	3300		3000		2900	2700



STRUCTURE DESCRIPTIONS

- Culvert 73:**
Culvert - 1940
Structure No. 300037007312051
Length: 10'
Under Clearance: 8.0'
Facility Carried: VT14
Bridge Type: R.C. BOX
Features Intersected: BROOK
Maintenance: State
- Bridge 74:**
Tee Beam - 1928
Structure No. 200037007412052
Length: 44'
Width: 34.0'
Facility Carried: VT 00014 ML
Bridge Type: CONCRETE T-BEAM
Features Intersected: PEKIN BROOK
Surface: Bituminous
Maintenance/Ownership: State
- Bridge 77:**
Tee Beam - 1928
Structure No. 200037007712052
Length: 38'
Width: 33.4'
Facility Carried: VT 00014 ML
Bridge Type: CONCRETE T-BEAM
Features Intersected: KINGSBURY BRANCH
Surface: Bituminous
Maintenance/Ownership: State
- Culvert 80:**
Culvert - 1946
Structure No. 300037008012051
Length: 9'
Under Clearance: 5.0'
Facility Carried: VT14
Bridge Type: R.C. BOX
Features Intersected: BROOK
Maintenance: State
- Bridge 81:**
Tee Beam - 1919
Structure No. 200037008112052
Length: 33'
Width: 31.4'
Facility Carried: VT 00014 ML
Bridge Type: CONCRETE T-BEAM
Features Intersected: KINGSBURY BRANCH
Surface: Bituminous
Maintenance/Ownership: State
- Bridge 82:**
Tee Beam - 1919
Structure No. 200037008212052
Length: 34'
Width: 31.4'
Facility Carried: VT 00014 ML
Bridge Type: CONCRETE T-BEAM
Features Intersected: KINGSBURY BRANCH
Surface: Bituminous
Maintenance/Ownership: State

Historic Projects <ul style="list-style-type: none"> Unknown Retreatment Resurface Bituminous Mix Skinny Mix Bituminous Seal 	Functional Class <ul style="list-style-type: none"> 1 - Interstate System 2 - Other Freeways and Expressways 3 - Principal Arterial 4 - Minor Arterial 5 - Major Collector 6 - Minor Collector 	Curves <ul style="list-style-type: none"> Left (segreg) Right 	Road Widths <ul style="list-style-type: none"> Traffic Counters (counter ID) AAAT (count) 	Crash Locations <ul style="list-style-type: none"> Fatal Injury Property Damage Only Unknown Crash Type 	Mileage by Functional Class By Sheet 037-2 4 - Minor Arterial 6.902	Mileage by Town By Sheet CALAIS - V014-1205 6.902 of 6.902	DISTRICT 7	TOWN CALAIS	Date: 10/25/17	ROUTE VT-14 ETE mileage: 58.585 to 65.487
Speed Zones 25 30 35 40 45 50 55 60 65						Page Total Mileage: 6.902 mi		Page Total Mileage: 6.902 mi		

For More Information Contact - Vermont Agency of Transportation, Policy, Planning and Intermodal Development Division - Mapping Section, 1 National Life Drive, Montpelier, VT 05633-5001 Telephone: 802-828-2600.