




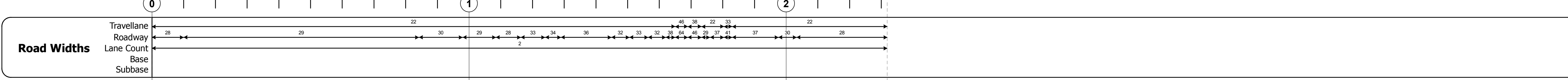
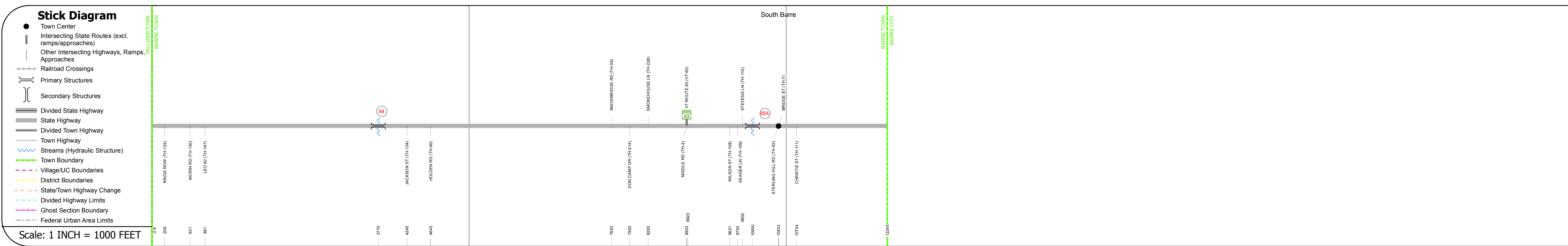
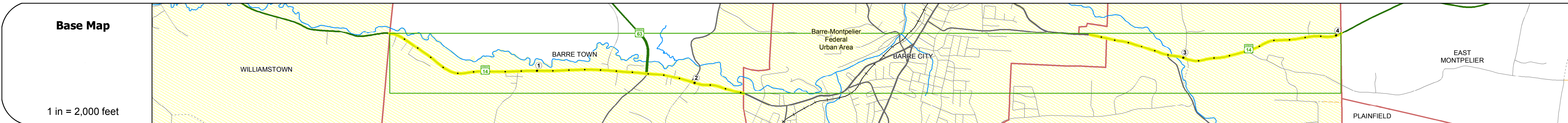
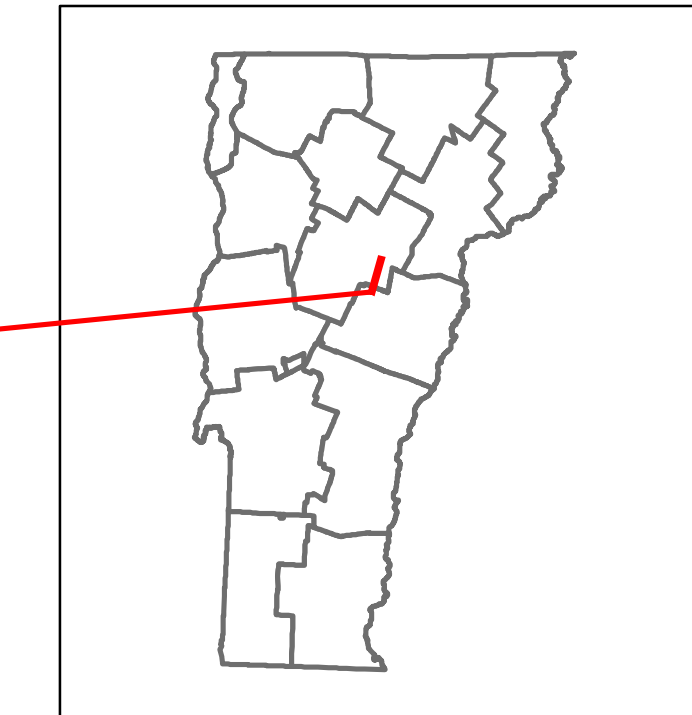
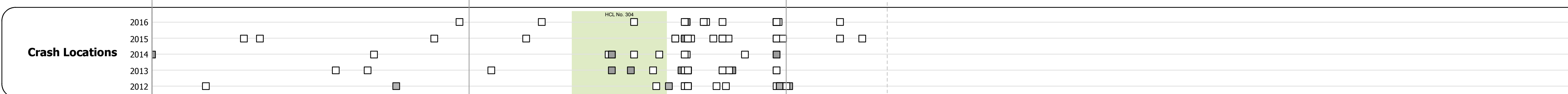


DISTRICT	TOWN	ROUTE
7	BARRE TOWN	VT-14



Year	Segment 1	Segment 2	Segment 3	Segment 4
2016	4100	7600	9900	9300
2015	4000	7500	9800	9200
2014	4000	7200	9900	9200
2013	3900	6800	9900	9300
2012	3900	6500	10000	9300



### STRUCTURE DESCRIPTIONS

**Bridge 64:**  
Slab - 1923  
Structure No. 300147006412021  
Length: 11'  
Width: 30.0'  
Under Clearance: 4.0'  
Facility Carried: VT 14  
Bridge Type: CONCRETE SLAB  
Features Intersected: BROOK  
Surface: Bituminous  
Maintenance: State

**Culvert 65A:**  
Culvert - 1919  
Structure No. 300147065A12021  
Length: 6'  
Under Clearance: 6.0'  
Facility Carried: VT 14  
Bridge Type: A.C.C.G.M.P.  
Features Intersected: BROOK  
Maintenance: State

**Culvert 67:**  
Culvert - 1979  
Structure No. 200037006712022  
Length: 23'  
Facility Carried: VT 00014 ML  
Bridge Type: MULTI PLT PIPE ARCH  
Features Intersected: GUNNERS BROOK  
Maintenance/Ownership: State

<b>Historic Projects</b> <ul style="list-style-type: none"> <li>Unknown</li> <li>Bituminous Concrete</li> <li>Retreatment</li> <li>Resurface</li> <li>Bituminous Mix</li> <li>Skinny Mix</li> <li>Bituminous Seal</li> </ul>	<b>Functional Class</b> <ul style="list-style-type: none"> <li>1 - Interstate System</li> <li>2 - Other Freeways and Expressways</li> <li>3 - Principal Arterial</li> <li>4 - Minor Arterial</li> <li>5 - Major Collector</li> <li>6 - Minor Collector</li> </ul>	<b>Curves</b> <ul style="list-style-type: none"> <li>Left (segress)</li> <li>Right</li> </ul>	<b>Road Widths</b> <ul style="list-style-type: none"> <li>Traffic Counters (counter ID)</li> <li>AAAT (count)</li> </ul>	<b>Crash Locations</b> <ul style="list-style-type: none"> <li>Fatal</li> <li>Injury</li> <li>Property Damage Only</li> <li>Unknown Crash Type</li> </ul>	<b>Mileage by Functional Class By Sheet</b> 037-1 4 - Minor Arterial 0147 5 - Major Collector 2.347 1.686 <b>Page Total Mileage: 4.033 mi</b>	<b>Mileage by Town By Sheet</b> BARRE TOWN - V014-1202 4.033 of 4.033 <b>Page Total Mileage: 4.033 mi</b>	<b>DISTRICT</b> 7	<b>TOWN</b> BARRE TOWN	<b>Date:</b> 10/28/17	<b>ROUTE</b> VT-14 ETE mileage: 46.676 to 48.995 51.578 to 53.292
---	--	--	---	---	--	--	----------------------	---------------------------	-----------------------	--