





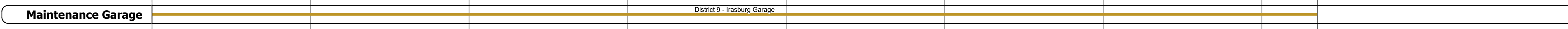


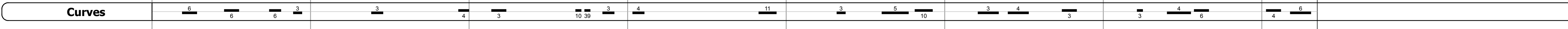
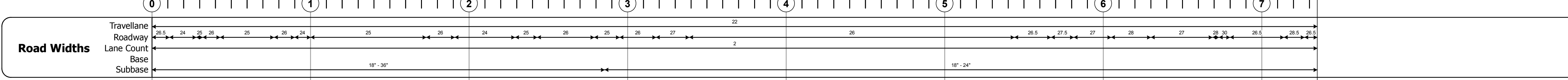
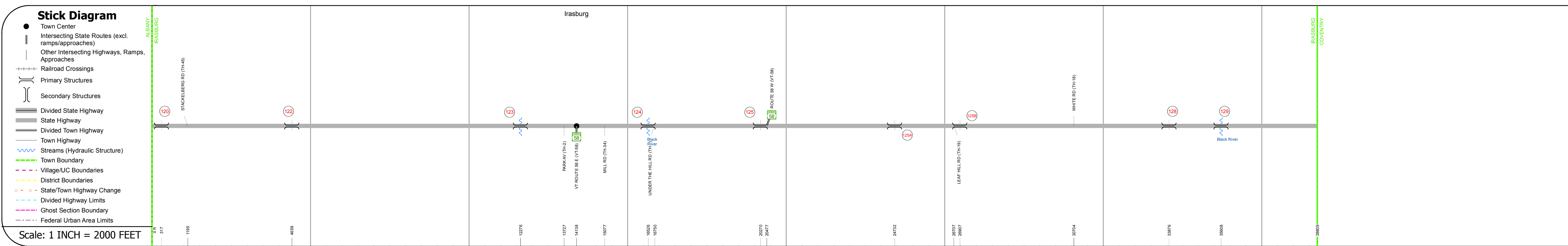
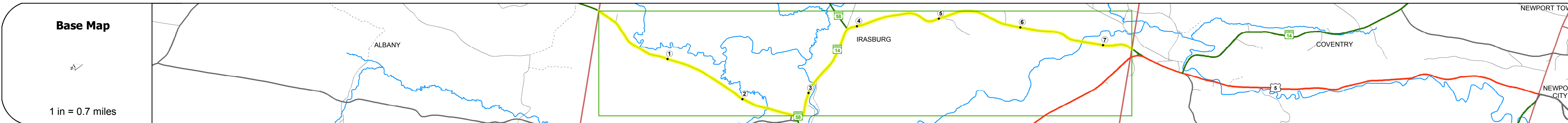
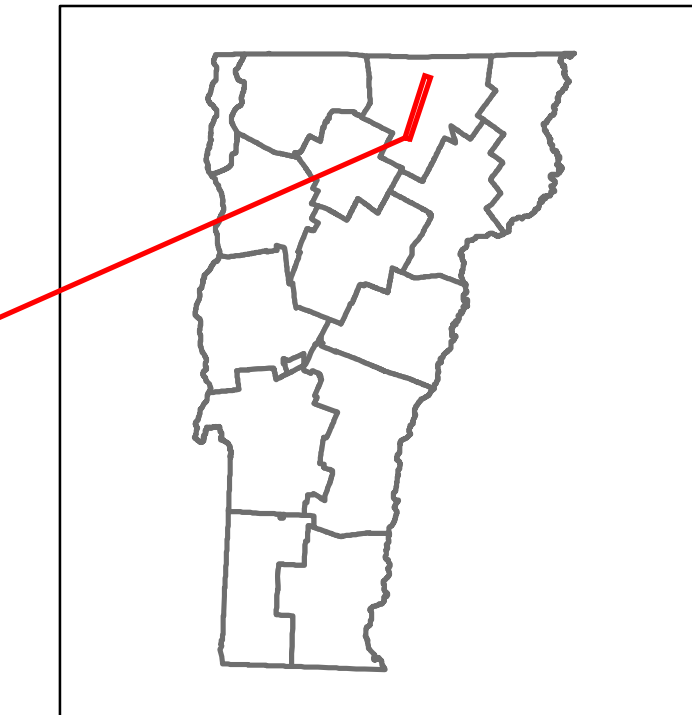


# Route Log and Progress Chart


**DRAFT**

Please Note: Errors and Omissions May Exist.  
Contact the VTrans Mapping Section with questions or concerns.

DISTRICT	TOWN	ROUTE
9	IRASBURG	VT-14



Year	2016	2015	2014	2013	2012
2016	2100	2100	2000	2000	1900
2015	2600	2600	2500	2400	2300
2014	1700	1700	1600	1600	1500
2013					
2012					



## STRUCTURE DESCRIPTIONS

**Culvert 120:**  
Culvert - 1953  
Structure No. 300251012010111  
Length: 7'  
Under Clearance: 6.0'  
Facility Carried: VT14  
Bridge Type: R.C. PIPE  
Features Intersected: CATTLE PASS  
Maintenance: State

**Culvert 122:**  
Culvert - 1953  
Structure No. 300251012210111  
Length: 7'  
Under Clearance: 6.0'  
Facility Carried: VT14  
Bridge Type: R.C. PIPE  
Features Intersected: CATTLE PASS  
Maintenance: State

**Bridge 123:**  
Stringer/multi-beam or girder - 1938  
Structure No. 200251012310112  
Length: 84'  
Width: 25.0'  
Facility Carried: VT 00014 ML  
Bridge Type: ROLLED BEAM  
Features Intersected: LORDS CREEK  
Surface: Bituminous  
Maintenance/Ownership: State

**Bridge 124:**  
Stringer/multi-beam or girder - 1939  
Structure No. 200251012410112  
Length: 85'  
Width: 26.0'  
Facility Carried: VT 00014 ML  
Bridge Type: ROLLED BEAM  
Features Intersected: BLACK RIVER  
Surface: Bituminous  
Maintenance/Ownership: State

**Culvert 125:**  
Culvert - 1954  
Structure No. 300251012510111  
Length: 7'  
Under Clearance: 6.0'  
Facility Carried: VT14  
Bridge Type: R.C. PIPE  
Features Intersected: CATTLE PASS  
Maintenance: State

**Culvert 125A:**  
Culvert - 1919  
Structure No. 300251125A10111  
Length: 7'  
Under Clearance: 6.0'  
Facility Carried: VT14  
Bridge Type: R.C. PIPE  
Features Intersected: CATTLE PASS  
Maintenance: State

**Culvert 125B:**  
Culvert - 1919  
Structure No. 300251125B10111  
Length: 7'  
Under Clearance: 1.0'  
Facility Carried: VT14  
Bridge Type: R.C. PIPE  
Features Intersected: CATTLE PASS  
Maintenance: State

**Culvert 128:**  
Culvert - 1954  
Structure No. 300251012810111  
Length: 7'  
Under Clearance: 4.0'  
Facility Carried: VT14  
Bridge Type: R.C. PIPE  
Features Intersected: CATTLE PASS  
Maintenance: State

**Bridge 129:**  
Stringer/multi-beam or girder - 2001  
Structure No. 200251012910112  
Length: 136'  
Width: 28.0'  
Facility Carried: VT 00014 ML  
Bridge Type: WELDED PLATE GIRDER  
Features Intersected: BLACK RIVER  
Surface: Bituminous  
Maintenance/Ownership: State

<b>Historic Projects</b> <ul style="list-style-type: none"> <li>Unknown</li> <li>Retreatment</li> <li>Resurface</li> <li>Bituminous Mix</li> <li>Skinny Mix</li> <li></li></ul>
--