

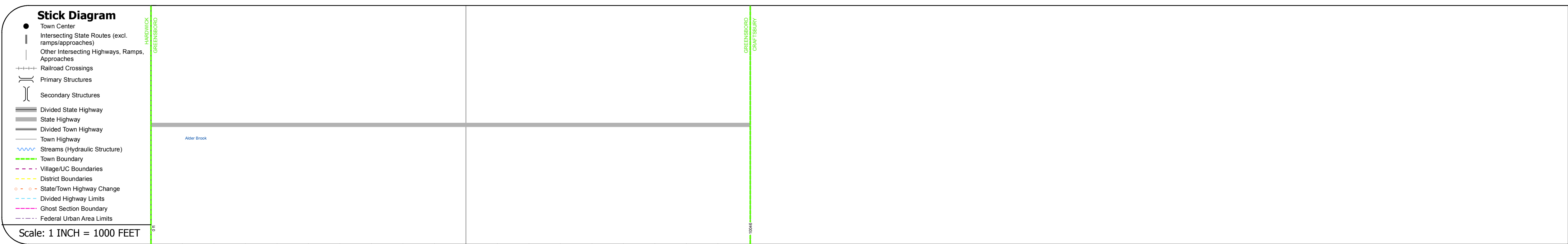
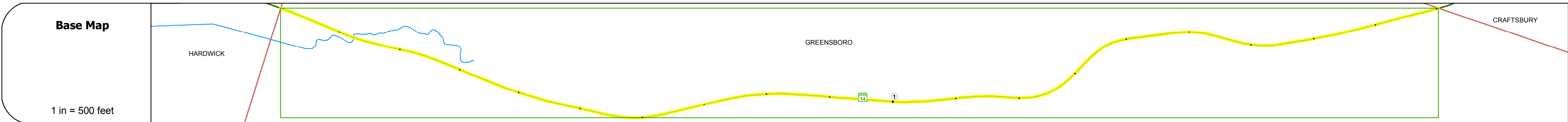
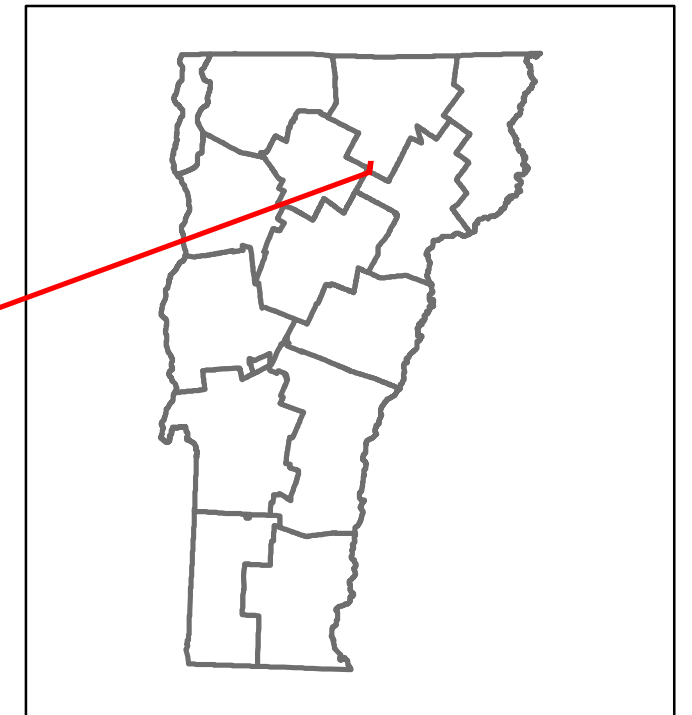


Route Log and Progress Chart



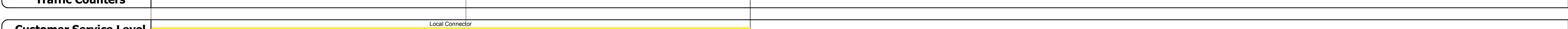
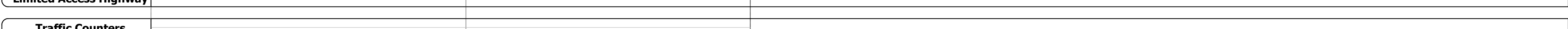





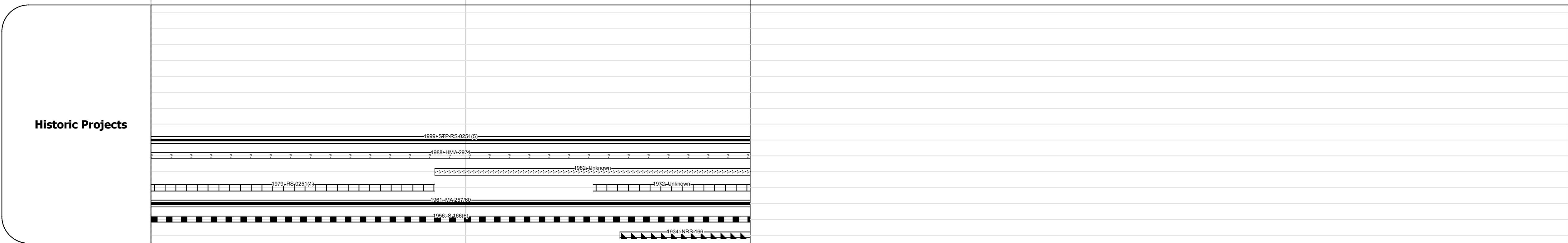


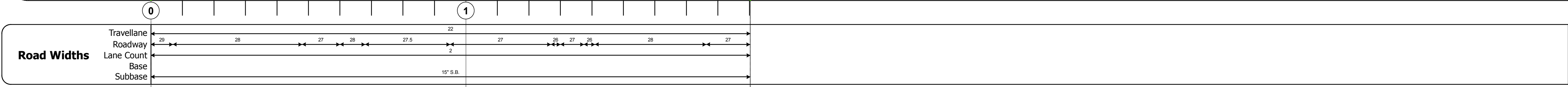
DRAFT

Please Note: Errors and Omissions May Exist.
Contact the VTrans Mapping Section with questions or concerns.

DISTRICT	TOWN	ROUTE
9	GREENSBORO	VT-14



STRUCTURE DESCRIPTIONS



Historic Projects Unknown, Bituminous Concrete, Retreatment, Resurface, Bituminous Mix, Skinny Mix, Bituminous Seal, Surface Treated Gravel, Plant Mix, Reclaimed Base and Bituminous Concrete, Concrete, Gravel	Functional Class 1- Interstate System, 2- Other Freeways and Expressways, 3- Principal Arterial, 4- Minor Arterial, 5- Major Collector, 6- Minor Collector	Curves Left (segreg), Right, Grades: grade up, grade down	Road Widths Traffic Counters (counter ID), AADT (count)	Crash Locations Fatal, Injury, Property Damage Only, Unknown Crash Type, High Crash Locations (HCL's): 1-100, 101-200, 201-300, 301-400, 401-800	Mileage by Functional Class By Sheet 0251 5 - Major collector 1.903	Mileage by Town By Sheet GREENSBORO - V014-1009 1.903 of 1.903	DISTRICT 9	TOWN GREENSBORO	Date: 10/28/17 1 of 1 TWN mileage: 0.0 to 1.903	ROUTE VT-14 ETE mileage: 79.206 to 81.109
--	--	---	---	--	---	--	----------------------	---------------------------	---	--