






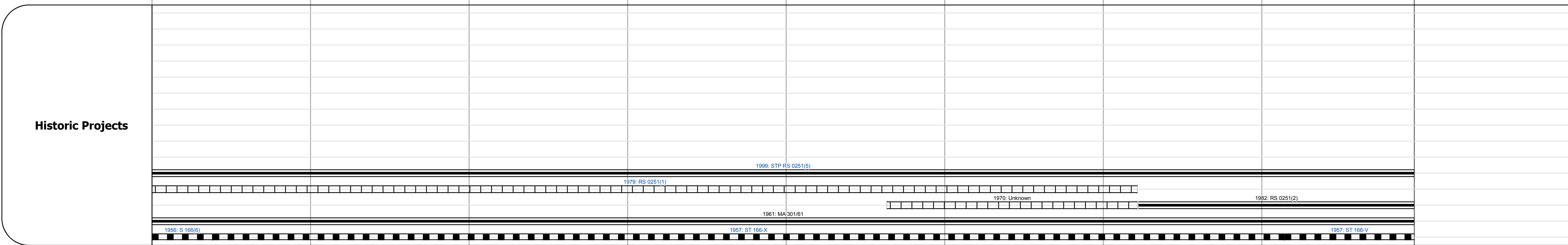
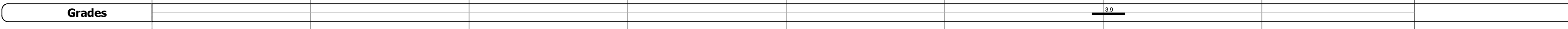

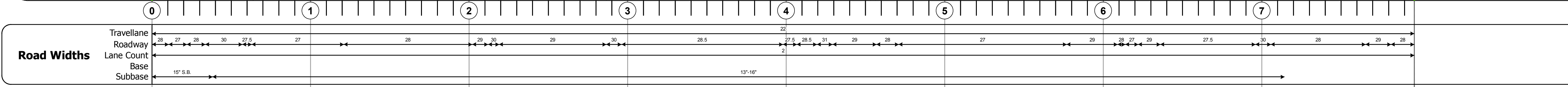
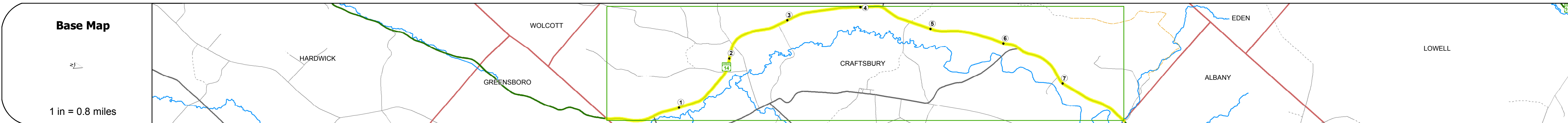
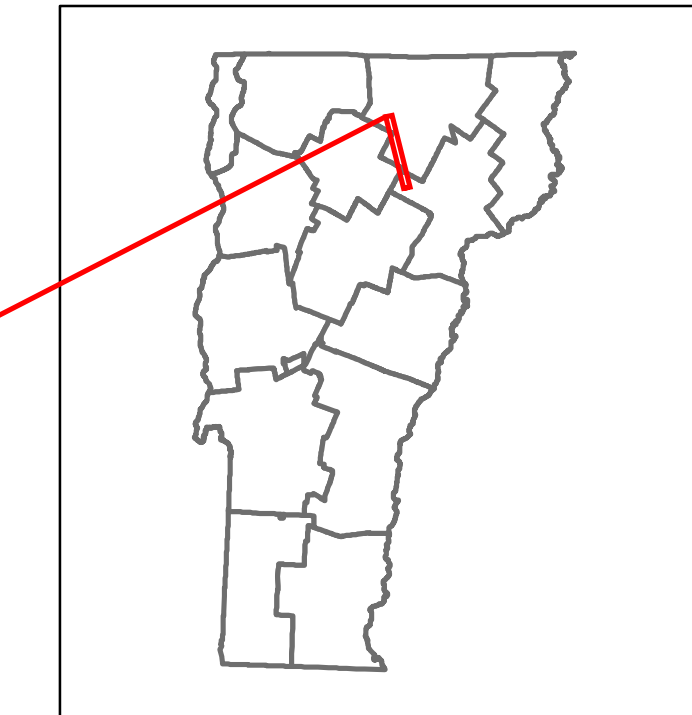
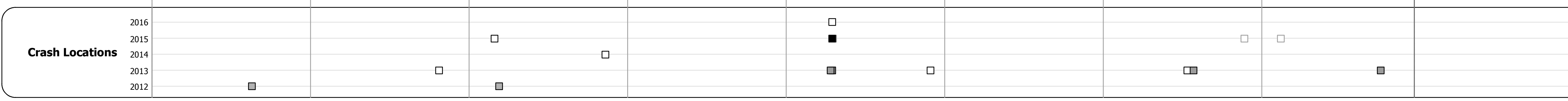


DISTRICT	TOWN	ROUTE
9	CRAFTSBURY	VT-14



Year	Section 0-1	Section 1-2	Section 2-3	Section 3-4	Section 4-5	Section 5-6	Section 6-7	Section 7-8	Section 8-9
2016	1200	720	910	1100	1300	1200	710	890	1100
2015	1200	710	890	1100	1300	1200	710	910	1100
2014	1200	710	910	1100	1300	1200	700	940	1100
2013	1200	700	940	1100	1300	1200	700	960	1100
2012	1200	700	960	1100	1300	1200	700	960	1100



STRUCTURE DESCRIPTIONS

Culvert 108:
Culvert - 1957
Structure No. 300251010810061
Length: 13'
Under Clearance: 8.0'
Facility Carried: VT14
Bridge Type: C.G.M.P.P.A.
Features Intersected: CASS BROOK
Maintenance: State

Culvert 109:
Culvert - 1957
Structure No. 300251010910061
Length: 7'
Under Clearance: 6.0'
Facility Carried: VT14
Bridge Type: R.C. PIPE
Features Intersected: BROOK
Maintenance: State

Culvert 110:
Culvert - 2013
Structure No. 300251011010061
Length: 9'
Under Clearance: 5.33'
Facility Carried: VT14
Bridge Type: C.P.A.P.A.
Features Intersected: BROOK
Maintenance: State

Culvert 112:
Culvert - 1997
Structure No. 300251011210061
Length: 6'
Under Clearance: 5.0'
Facility Carried: VT14
Bridge Type: PRECAST CONC. BOX
Features Intersected: BROOK
Maintenance: State

Bridge 113:
Slab - 1919
Structure No. 300251011310061
Length: 14'
Width: 31.0'
Under Clearance: 5.0'
Facility Carried: VT14
Bridge Type: CONCRETE SLAB
Features Intersected: SEAVER BRANCH
Surface: Bituminous
Maintenance: State

Historic Projects <ul style="list-style-type: none"> Unknown Bituminous Concrete Retreatment Resurface Bituminous Mix Skinny Mix Bituminous Seal 	Functional Class <ul style="list-style-type: none"> 1 - Interstate System 2 - Other Freeways and Expressways 3 - Principal Arterial 4 - Minor Arterial 5 - Major Collector 6 - Minor Collector 	Curves <ul style="list-style-type: none"> Left (degrees) Right 	Road Widths (ft) Traffic Counters (counter ID) AADT (count)	Crash Locations <ul style="list-style-type: none"> Fatal Injury Property Damage Only Unknown Crash Type High Crash Locations (HCL's) HCL No. 1 - 100 101 - 200 201 - 300 301 - 400 401 - 800	Mileage by Functional Class By Sheet 0251 5 - Major collector 7.962 Page Total Mileage: 7.962 mi	Mileage by Town By Sheet CRAFTSBURY - V014-1006 7.962 of 7.962 Page Total Mileage: 7.962 mi	DISTRICT 9	TOWN CRAFTSBURY	Date: 10/25/17 1 of 1 TWN mileage: 0.0 to 7.962	ROUTE VT-14 ETE mileage: 81.109 to 89.071
---	--	--	---	---	--	---	----------------------	---------------------------	--	---