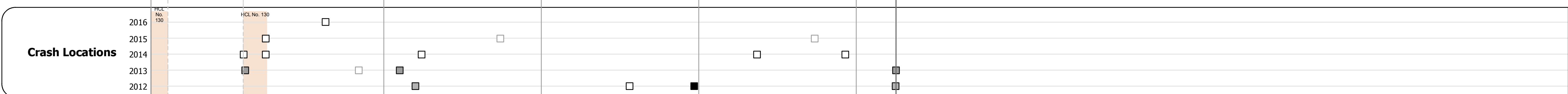
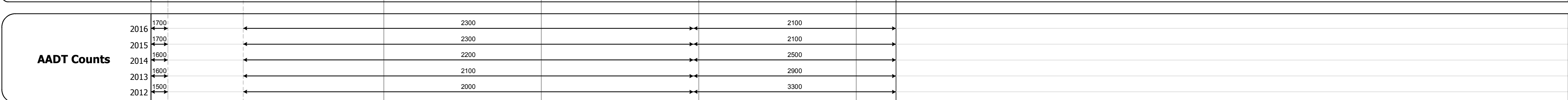






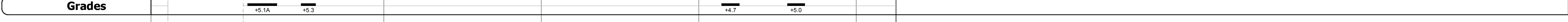

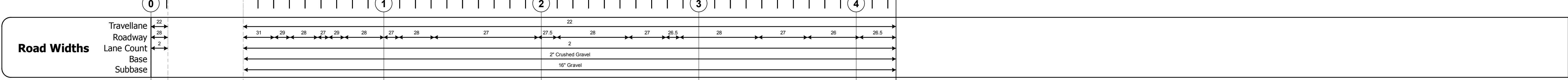
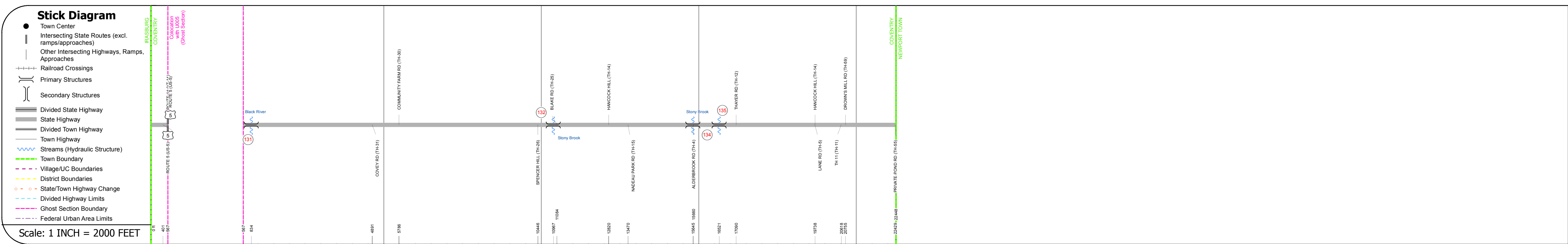
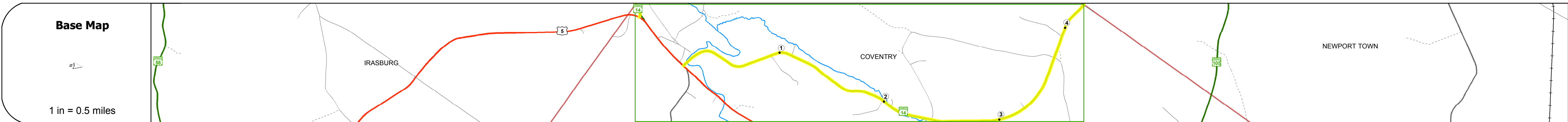
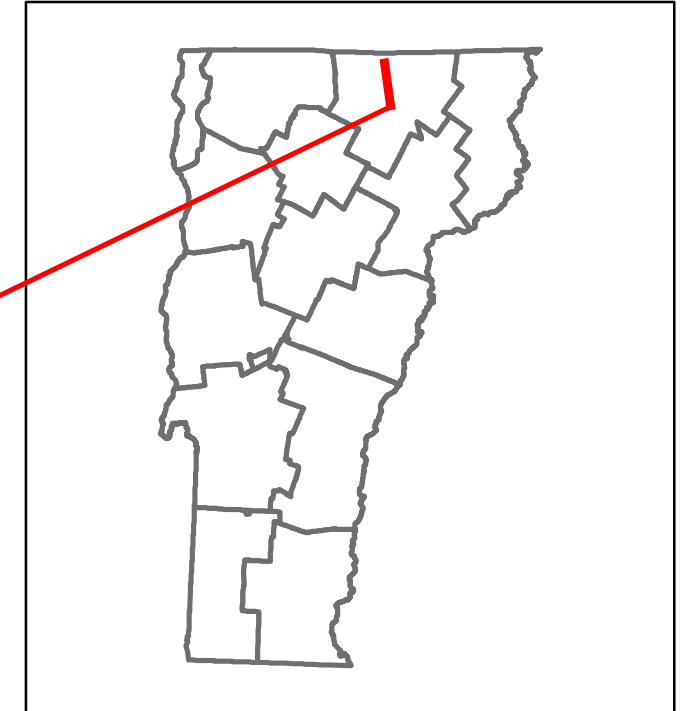


DISTRICT	TOWN	ROUTE
9	COVENTRY	VT-14



## STRUCTURE DESCRIPTIONS

**Bridge 131:**  
Stringer/multi-beam or girder - 1959  
Structure No. 200251013110052  
Length: 207'  
Width: 31.5'  
Facility Carried: VT 00014 ML  
Bridge Type: 3 SPAN ROLLED BEAM  
Features Intersected: BLACK RIVER  
Surface: Bituminous  
Maintenance/Ownership: State

**Culvert 132:**  
Culvert - 1959  
Structure No. 300251013210051  
Length: 8'  
Under Clearance: 5.0'  
Facility Carried: VT 14  
Bridge Type: C.G.M.P.P.A.  
Features Intersected: BROOK  
Maintenance: State

**Culvert 134:**  
Culvert - 1959  
Structure No. 300251013410051  
Length: 6'  
Under Clearance: 6.0'  
Facility Carried: VT 14  
Bridge Type: ACCGMP  
Features Intersected: BROOK  
Maintenance: State

**Culvert 135:**  
Culvert - 1959  
Structure No. 300251013510051  
Length: 6'  
Under Clearance: 6.0'  
Facility Carried: VT 14  
Bridge Type: ACCGMP  
Features Intersected: BROOK  
Maintenance: State

<b>Historic Projects</b> <ul style="list-style-type: none"> <li>Unknown</li> <li>Retreatment</li> <li>Resurface</li> <li>Bituminous Mix</li> <li>Skinny Mix</li> <li>Bituminous Seal</li> </ul>	<b>Functional Class</b> <ul style="list-style-type: none"> <li>1 - Interstate System</li> <li>2 - Other Freeways and Expressways</li> <li>3 - Principal Arterial</li> <li>4 - Minor Arterial</li> <li>5 - Major Collector</li> <li>6 - Minor Collector</li> </ul>	<b>Curves</b> <ul style="list-style-type: none"> <li>Left (segress)</li> <li>Right</li> </ul>	<b>Road Widths</b> <ul style="list-style-type: none"> <li>(ft)</li> <li>↑ (counter ID)</li> <li>↓ (count)</li> </ul>	<b>Crash Locations</b> <ul style="list-style-type: none"> <li>Fatal</li> <li>Injury</li> <li>Property Damage Only</li> <li>Unknown Crash Type</li> </ul>	<b>Mileage by Functional Class By Sheet</b> 0251 5 - Major collector 4.252	<b>Mileage by Town By Sheet</b> COVENTRY - V014-1005 Ghost Section - (US-5, MM 0.167 to 0.646) 4.252 of 4.252	<b>DISTRICT</b> 9	<b>TOWN</b> COVENTRY	<b>Date:</b> 10/25/17	<b>ROUTE</b> VT-14 ETE mileage: 103.143 to 107.395
<b>Legend</b> Bituminous Concrete, Surface Treated Gravel, Cold Plane and Bituminous Concrete, Reclaimed Base and Bituminous Concrete, Concrete, Grave, Plant Mix, Bituminous Seal Speed Zones: 25, 30, 35, 40, 45, 50, 55, 60, 65 High Crash Locations (HCL's): HCL No. 1-100, 101-200, 201-300, 301-400, 401-800						<b>Page Total Mileage:</b> 4.252 mi		<b>Page Total Mileage:</b> 4.252 mi		