


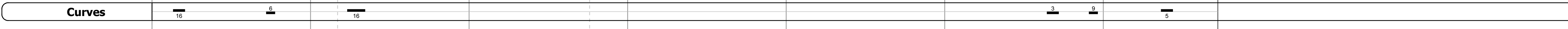
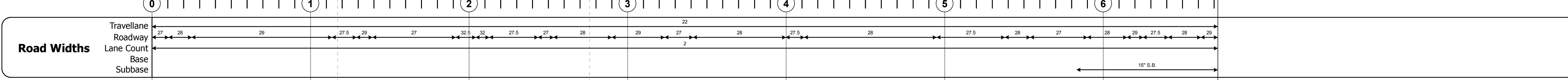
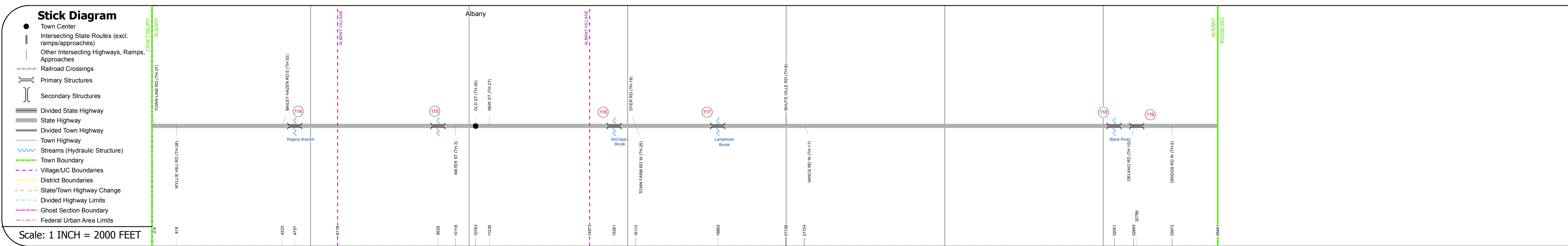
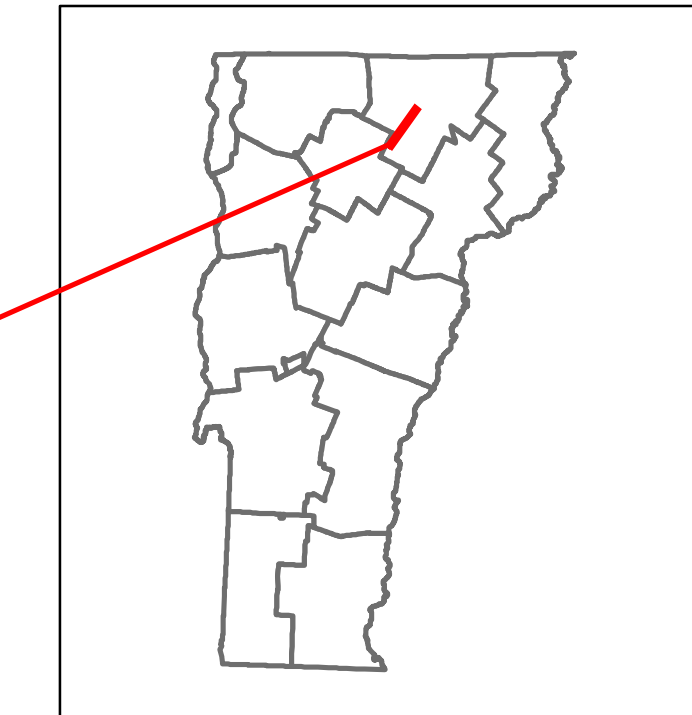


DISTRICT	TOWN	ROUTE
9	ALBANY	VT-14



Year	Left Side	Right Side	Total
2016	1300	1300	2600
2015	1300	1300	2600
2014	1300	1300	2600
2013	1300	1300	2600
2012	1300	1300	2600

Year	Crash Locations
2016	0
2015	0
2014	1
2013	1
2012	0

STRUCTURE DESCRIPTIONS

- Culvert 114:**
Culvert - 1957
Structure No. 300251011410011
Length: 16'
Under Clearance: 6.0'
Facility Carried: VT14
Bridge Type: TWIN A.C.C.G.M.P.P.
Features Intersected: ROGERS BRANCH
Maintenance: State
- Culvert 115:**
Culvert - 1957
Structure No. 300251011510011
Length: 6'
Under Clearance: 6.0'
Facility Carried: VT14
Bridge Type: A.C.C.G.M.P.P.
Features Intersected: SHALNEY BRANCH
Maintenance: State
- Bridge 116:**
Slab - 1925
Structure No. 300251011610011
Length: 19'
Width: 30.5'
Under Clearance: 5.0'
Facility Carried: VT14
Bridge Type: CONCRETE SLAB
Features Intersected: MC CLEARY BROOK
Surface: Bituminous
Maintenance: State
- Culvert 117:**
Culvert - 1955
Structure No. 300251011710011
Length: 32'
Under Clearance: 6.5'
Facility Carried: VT14
Bridge Type: TWIN C.G.M.P.A.
Features Intersected: LAMPHEAN BROOK
Maintenance: State
- Bridge 118:**
Stringer/multi-beam or girder - 1956
Structure No. 200251011810012
Length: 89'
Width: 29.2'
Facility Carried: VT 00014 ML
Bridge Type: ROLLED BEAM
Features Intersected: BLACK RIVER
Surface: Bituminous
Maintenance/Ownership: State
- Culvert 119:**
Culvert - 1956
Structure No. 300251011910011
Length: 7'
Under Clearance: 6.0'
Facility Carried: VT14
Bridge Type: R.C. PIPE
Features Intersected: CATTLE PASS
Maintenance: State

Historic Projects <ul style="list-style-type: none"> Unknown Retreatment Resurface Bituminous Mix Skinny Mix Bituminous Seal 	Functional Class <ul style="list-style-type: none"> 1 - Interstate System 2 - Other Freeways and Expressways 3 - Principal Arterial 4 - Minor Arterial 5 - Major Collector 6 - Minor Collector 	Curves <ul style="list-style-type: none"> Left Right 	Road Widths <ul style="list-style-type: none"> Reclaimed Base and Bituminous Concrete Gravel Plant Mix Reclaimed Base and Bituminous Concrete Concrete Gravel 	Crash Locations <ul style="list-style-type: none"> Fatal Injury Property Damage Only Unknown Crash Type 	Mileage by Functional Class By Sheet 0251 5 - Major collector 6.722	Mileage by Town By Sheet ALBANY - V014-1001 6.722 of 6.722	DISTRICT 9	TOWN ALBANY	Date: 10/25/17	ROUTE VT-14 ETE mileage: 89.071 to 95.793
Indicated plans available - http://vtransmap01.ad.state.vt.us/rp/cpr/D/webstore/						Page Total Mileage: 6.722 mi	Page Total Mileage: 6.722 mi	1 of 1 TWN mileage: 0.0 to 6.722		