







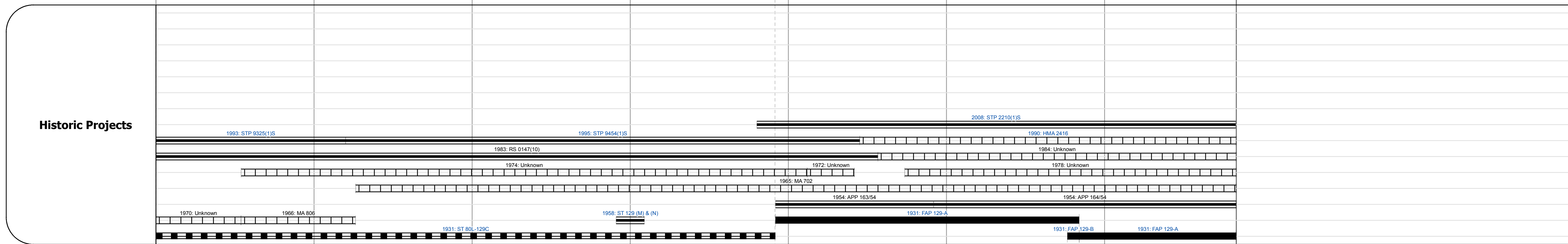
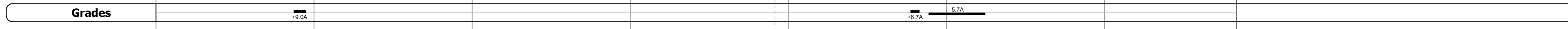
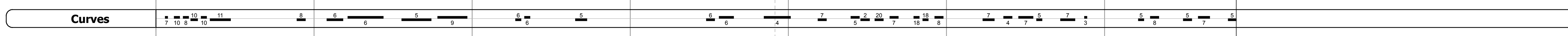
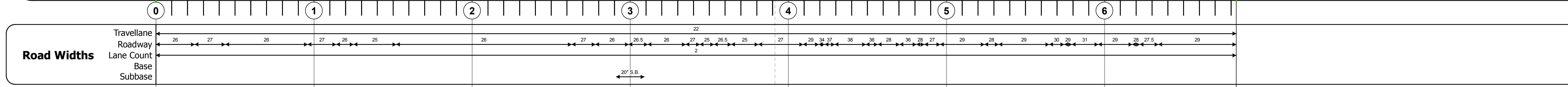
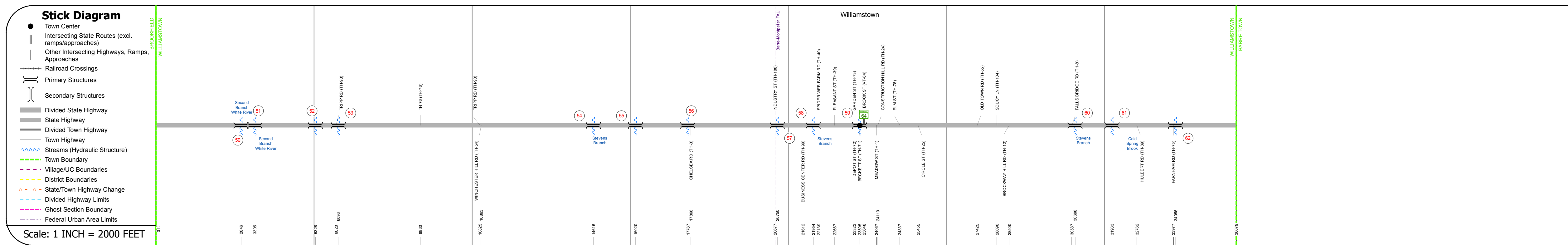
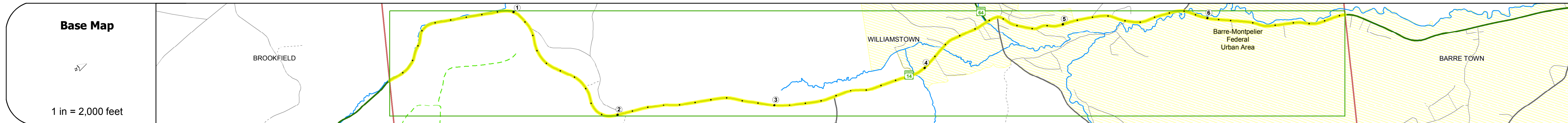
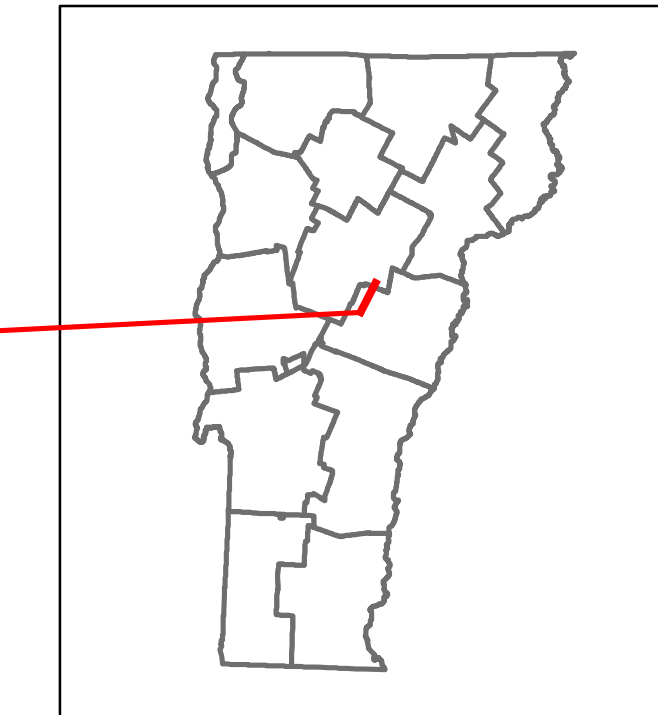


Route Log and Progress Chart

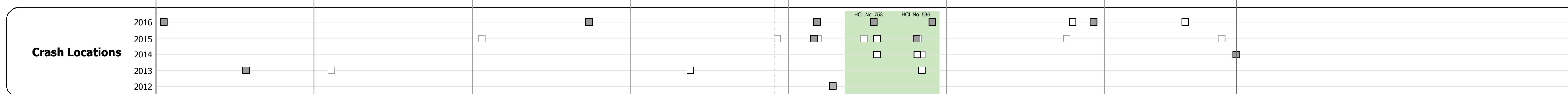
DRAFT

Please Note: Errors and Omissions May Exist.
Contact the VTrans Mapping Section with questions or concerns.

DISTRICT	TOWN	ROUTE
4	WILLIAMSTOWN	VT-14



Year	Station 0-1	Station 1-2	Station 2-3	Station 3-4	Station 4-5	Station 5-6
2016	860	1200	2800	5100	4900	4100
2015	840	1200	2700	5000	4800	4000
2014	840	1200	2800	4600	4400	4000
2013	830	1300	2800	4300	4100	3900
2012	830	1300	2900	3900	3700	3900



STRUCTURE DESCRIPTIONS

<p>Culvert 50: Culvert - 1932 Structure No. 300147005009171 Length: 12' Width: 29.7' Under Clearance: 3.0' Facility Carried: VT14 Bridge Type: R.C. BOX Features Intersected: STAPLES POND OUTLET Surface: Bituminous Maintenance: State</p>	<p>Bridge 60: Tee Beam - 1929 Structure No. 200147006009172 Length: 29' Width: 29.2' Facility Carried: VT 00014 ML Bridge Type: CONC TBM WID W/ SLAB Features Intersected: STEVENS BRANCH Surface: Bituminous Maintenance/Ownership: State</p>
<p>Bridge 51: Slab - 1932 Structure No. 300147005109171 Length: 12' Under Clearance: 3.0' Facility Carried: VT14 Bridge Type: CONCRETE SLAB Features Intersected: STAPLES POND OUTLET Surface: Bituminous Maintenance: State</p>	<p>Bridge 61: Culvert - 1967 Structure No. 300147006109171 Length: 10' Under Clearance: 7.0' Facility Carried: VT14 Bridge Type: C.G.M.P.P.A. Features Intersected: COLD SPRING BROOK Maintenance: State</p>
<p>Culvert 52: Culvert - 1931 Structure No. 300147005209171 Length: 9' Under Clearance: 6.0' Facility Carried: VT14 Bridge Type: CONC. RIGID FRAME Features Intersected: STAPLES POND OUTLET Maintenance: State</p>	<p>Bridge 62: Culvert - 1921 Structure No. 300147006209171 Length: 8' Width: 28.0' Under Clearance: 4.5' Facility Carried: VT14 Bridge Type: R.C. / STONE BOX Features Intersected: BROOK Maintenance: State</p>
<p>Culvert 53: Culvert - 1931 Structure No. 300147005309171 Length: 8' Under Clearance: 6.0' Facility Carried: VT14 Bridge Type: R.C. BOX Features Intersected: STAPLES POND OUTLET Maintenance: State</p>	<p>Bridge 54: Slab - 1919 Structure No. 300147005409171 Length: 10' Width: 30.5' Under Clearance: 5.0' Facility Carried: VT14 Bridge Type: CONCRETE SLAB Features Intersected: LOTUS LAKE OUTLET Surface: Bituminous Maintenance: State</p>
<p>Culvert 55: Culvert - 1958 Structure No. 300147005509171 Length: 14' Under Clearance: 5.0' Facility Carried: VT14 Bridge Type: R.C. BOX Features Intersected: STEVENS BRANCH Maintenance: State</p>	<p>Bridge 56: Slab - 1968 Structure No. 300147005609171 Length: 15' Width: 29.5' Under Clearance: 4.0' Facility Carried: VT14 Bridge Type: CONCRETE SLAB Features Intersected: STEVENS BRANCH Surface: Bituminous Maintenance: State</p>
<p>Bridge 57: Slab - 1918 Structure No. 300147005709171 Length: 15' Width: 29.8' Under Clearance: 4.5' Facility Carried: VT14 Bridge Type: CONCRETE SLAB Features Intersected: STEVENS BRANCH Surface: Bituminous Maintenance: State</p>	<p>Bridge 58: Tee Beam - 1931 Structure No. 200147005809172 Length: 26' Width: 27.2' Facility Carried: VT 00014 ML Bridge Type: CONC TBM WID W/ SLAB Features Intersected: STEVENS BRANCH Surface: Bituminous Maintenance/Ownership: State</p>
<p>Bridge 59: Slab - 1958 Structure No. 300147005909171 Length: 18' Width: 44.0' Under Clearance: 6.0' Facility Carried: VT14 Bridge Type: CONCRETE SLAB Features Intersected: STEVENS BRANCH Surface: Bituminous Maintenance: State</p>	

<p>Historic Projects</p> <ul style="list-style-type: none"> Unknown Retreatment Resurface Bituminous Mix Skinny Mix Bituminous Seal 	<p>Functional Class</p> <ul style="list-style-type: none"> 1 - Interstate System 2 - Other Freeways and Expressways 3 - Principal Arterial 4 - Minor Arterial 5 - Major Collector 6 - Minor Collector 	<p>Curves</p> <ul style="list-style-type: none"> Left Right 	<p>Road Widths</p> <ul style="list-style-type: none"> (ft) 	<p>Crash Locations</p> <ul style="list-style-type: none"> Fatal Injury Property Damage Only Unknown Crash Type 	<p>Mileage by Functional Class By Sheet</p> <p>0147 5 - Major collector 6.833</p>	<p>Mileage by Town By Sheet</p> <p>WILLIAMSTOWN - V014-0917 6.833 of 6.833</p>	<p>DISTRICT</p> <p>4</p>	<p>TOWN</p> <p>WILLIAMSTOWN</p>	<p>Date: 10/25/17</p>	<p>ROUTE</p> <p>VT-14</p> <p>ETE mileage: 39.843 to 46.676</p>
--------------------------------------------------------------------------------------------------------------------------------------------------------------------------------------------------------	--------------------------------------------------------------------------------------------------------------------------------------------------------------------------------------------------------------------------------------------------------------------------	--------------------------------------------------------------------------------------------	----------------------------------------------------------------------------------	-----------------------------------------------------------------------------------------------------------------------------------------------------------------	------------------------------------------------------------------------------------------	---------------------------------------------------------------------------------------	---------------------------------	----------------------------------------	------------------------------	-----------------------------------------------------------------------