

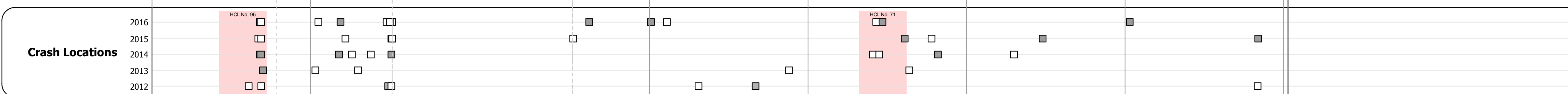
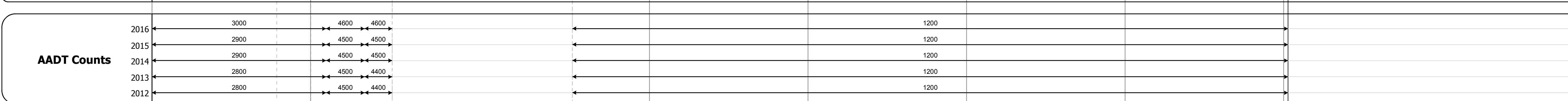







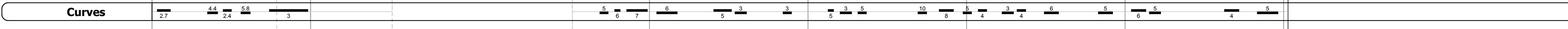
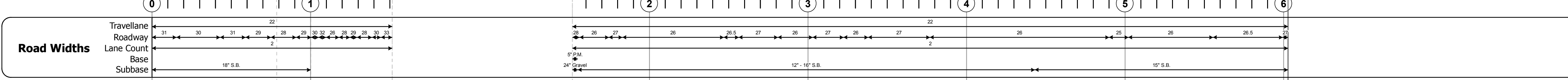
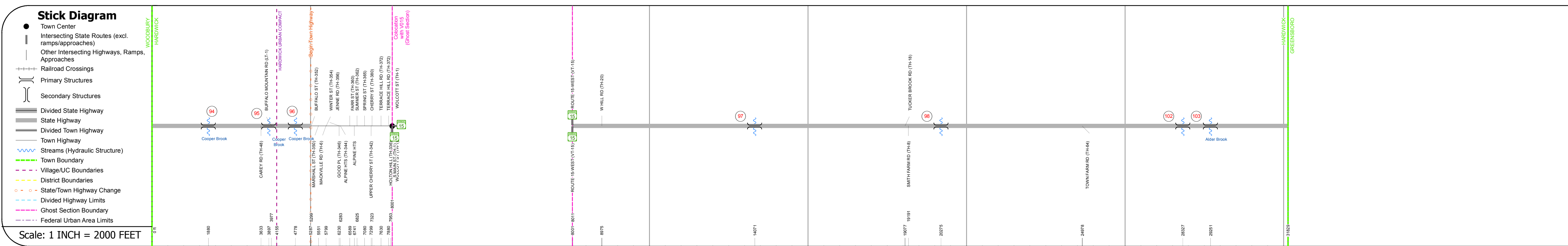
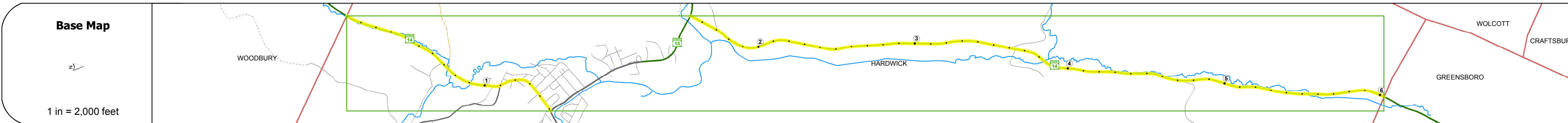
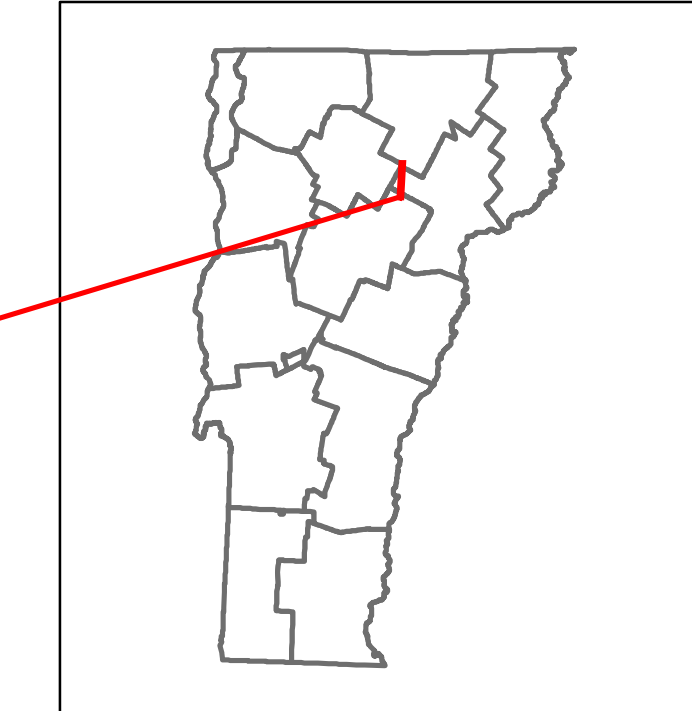


Route Log and Progress Chart

DRAFT

Please Note: Errors and Omissions May Exist.
Contact the VTrans Mapping Section with questions or concerns.

DISTRICT	TOWN	ROUTE
7	HARDWICK	VT-14



STRUCTURE DESCRIPTIONS

<p>Culvert 94: Culvert - 1950 Structure No. 300037009403051 Length: 7' Under Clearance: 7.0' Facility Carried: VT14 Bridge Type: C.G.M.P.P. Features Intersected: COOPER BROOK Maintenance: State</p>
<p>Bridge 95: Slab - 1927 Structure No. 300037009503051 Length: 22' Width: 28.5' Under Clearance: 4.5' Facility Carried: VT14 Bridge Type: TWO SPAN CONC. SLAB Features Intersected: COOPER BROOK Surface: Bituminous Maintenance: State</p>
<p>Culvert 96: Culvert - 1950 Structure No. 300037009603051 Length: 18' Under Clearance: 7.0' Facility Carried: VT14 Bridge Type: C.G.M.P.P.A. Features Intersected: NICHOLS BROOK Maintenance: State</p>
<p>Culvert 97: Culvert - 1949 Structure No. 300251009703051 Length: 6' Under Clearance: 2.5' Facility Carried: VT14 Bridge Type: A.C.C.G.M.P.A. Features Intersected: TUCKER BROOK Maintenance: State</p>
<p>Culvert 98: Culvert - 1948 Structure No. 300251009803051 Length: 14' Under Clearance: 6.5' Facility Carried: VT14 Bridge Type: C.G.M.P.P.A. Features Intersected: ALDER BROOK Maintenance: State</p>
<p>Culvert 102: Culvert - 1956 Structure No. 300251010203051 Length: 6' Under Clearance: 3.5' Facility Carried: VT14 Bridge Type: A.C.C.G.M.P.P.A. Features Intersected: BROOK Maintenance: State</p>
<p>Culvert 103: Culvert - 1956 Structure No. 300251010303051 Length: 6' Under Clearance: 6.0' Facility Carried: VT14 Bridge Type: A.C.C.G.M.P. Features Intersected: ALDER BROOK Maintenance: State</p>

Historic Projects <ul style="list-style-type: none"> Unknown Retreatment Resurface Bituminous Mix Skinny Mix Bituminous Seal 	Functional Class <ul style="list-style-type: none"> 1 - Interstate System 2 - Other 3 - Principal Arterial 4 - Minor Arterial 5 - Major Collector 6 - Minor Collector 	Curves <ul style="list-style-type: none"> Left Right 	Road Widths <ul style="list-style-type: none"> Gravel Plant Mix Reclaimed Base and Bituminous Concrete Concrete Gravel 	Crash Locations <ul style="list-style-type: none"> Fatal Injury Property Damage Only Unknown Crash Type 	Mileage by Functional Class By Sheet 037-2 4 - Minor Arterial 0251 5 - Major Collector 1,515 4,513 Page Total Mileage: 6.028 mi	Mileage by Town By Sheet HARDWICK - V014-0305 Ghost Section - (VT-15, MM 3.353 to 2.216) 6.028 of 6.028 Page Total Mileage: 6.028 mi	DISTRICT 7	TOWN HARDWICK	Date: 10/25/17	ROUTE VT-14 ETE mileage: 73.178 to 79.206
--	---	--	---	---	--	--	----------------------	-------------------------	-----------------------	--