


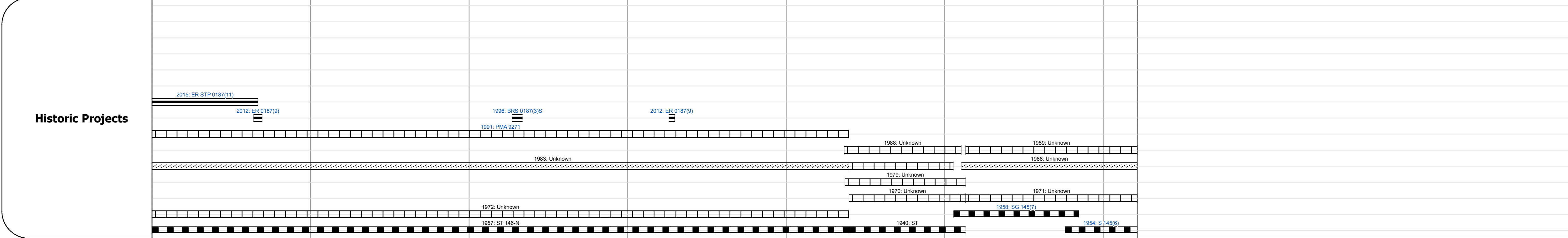
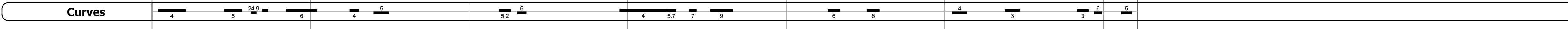
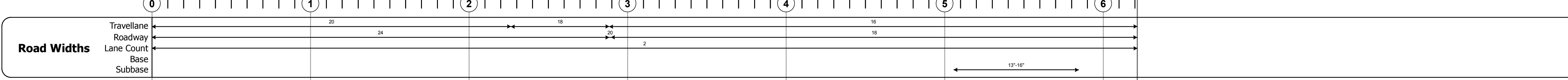
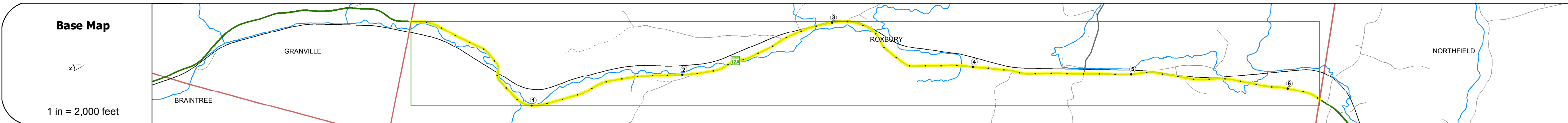
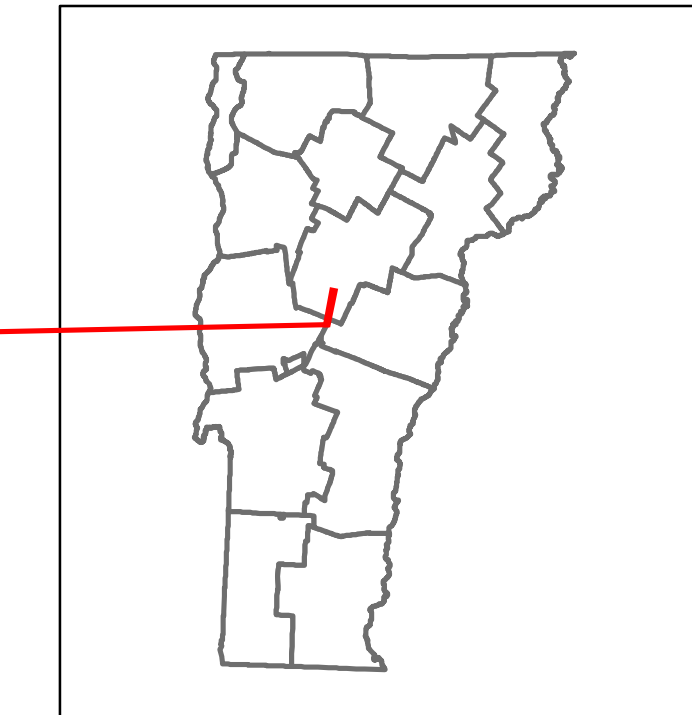


DISTRICT	TOWN	ROUTE
4	ROXBURY	VT-12A



Year	2016	2015	2014	2013	2012
AA DT Counts	400	390	420	450	480
Crash Locations	1300	1300	1300	1300	1300

STRUCTURE DESCRIPTIONS

Bridge 15: Stringer/multi-beam or girder - 1928
Structure No. 200187001512152
Length: 57'
Width: 22.0'
Weight Limit: 0
Facility Carried: VT 0012A ALT
Bridge Type: ROLLED BEAM
Features Intersected: 3RD BRANCH WHITE R.
Surface: Bituminous
Maintenance/Ownership: State

Bridge 16: Girder and floorbeam system - 1900
Structure No. 200187001612152
Length: 75'
Height: 0.0'
Facility Carried: RAILROAD
Bridge Type: RIVETED TWO GIRDER
Features Intersected: N.E.C.R.R. OVER VT 12A

Culvert 18: Culvert - 1925
Structure No. 300187001812151
Length: 11'
Under Clearance: 3.0'
Facility Carried: VT 12A
Bridge Type: R.C.BOX
Features Intersected: BROOK
Maintenance: State

Culvert 19: Culvert - 1928
Structure No. 300187001912151
Length: 16'
Under Clearance: 4.0'
Facility Carried: VT 12A
Bridge Type: R.C.BOX
Features Intersected: BROOK
Maintenance: State

Bridge 20: Slab - 1995
Structure No. 200187002012152
Length: 44'
Width: 29.1'
Facility Carried: VT 0012A ALT
Bridge Type: CONCRETE SLAB
Features Intersected: 3RD BRANCH WHITE R.
Surface: Bituminous
Maintenance/Ownership: State

Bridge 21: Stringer/multi-beam or girder - 1933
Structure No. 200187002112152
Length: 54'
Width: 20.7'
Facility Carried: VT 0012A ALT
Bridge Type: ROLLED BEAM
Features Intersected: FLINT BROOK
Surface: Bituminous
Maintenance/Ownership: State

Culvert 23: Culvert - 1919
Structure No. 300187002312151
Length: 6'
Under Clearance: 7.0'
Facility Carried: VT 12A
Bridge Type: ACCOMPMP
Features Intersected: BROOK
Maintenance: State

Culvert 25: Culvert - 1919
Structure No. 300187002512151
Length: 8'
Under Clearance: 3.0'
Facility Carried: VT 12A
Bridge Type: R.C.BOX
Features Intersected: BROOK
Maintenance: State

Culvert 26: Culvert - 1928
Structure No. 300187002612151
Length: 12'
Width: 29.2'
Under Clearance: 4.0'
Facility Carried: VT 12A
Bridge Type: R.C.BOX
Features Intersected: 3RD BRANCH WHITE R.
Maintenance: State

Culvert 27: Culvert - 1958
Structure No. 300187002712151
Length: 21'
Under Clearance: 5.5'
Facility Carried: VT 12A
Bridge Type: R.C.BOX
Features Intersected: DOG RIVER
Maintenance: State

<p>Historic Projects</p> <ul style="list-style-type: none"> Unknown Retreatment Resurface Bituminous Mix Skinny Mix Bituminous Seal 	<p>Functional Class</p> <ul style="list-style-type: none"> 1 - Interstate System 2 - Other Freeways and Expressways 3 - Principal Arterial 4 - Minor Arterial 5 - Major Collector 6 - Minor Collector 	<p>Curves</p> <ul style="list-style-type: none"> Left Right 	<p>Road Widths</p> <ul style="list-style-type: none"> (ft) 	<p>Crash Locations</p> <ul style="list-style-type: none"> Fatal Injury Property Damage Only Unknown Crash Type 	<p>Mileage by Functional Class By Sheet</p> <p>0187 5 - Major collector 6.215</p>	<p>Mileage by Town By Sheet</p> <p>ROXBURY - V012A1215 6.215 of 6.215</p>	<p>DISTRICT</p> <p>4</p>	<p>TOWN</p> <p>ROXBURY</p>	<p>Date: 10/25/17</p>	<p>ROUTE</p> <p>VT-12A</p>
<p>Speed Zones</p> <p>25 30 35 40 45 50 55 60 65</p>	<p>Traffic Counters</p> <p>(counter ID)</p> <p>AA DT (count)</p>	<p>Grades</p> <ul style="list-style-type: none"> grade up grade down 	<p>High Crash Locations (HCL's)</p> <p>HCL No.</p> <ul style="list-style-type: none"> 1 - 100 101 - 200 201 - 300 301 - 400 401 - 800 	<p>Page Total Mileage: 6.215 mi</p>	<p>Page Total Mileage: 6.215 mi</p>	<p>1 of 1</p> <p>TWN mileage: 0.0 to 6.215</p>	<p>ETE mileage: 10.151 to 16.366</p>			