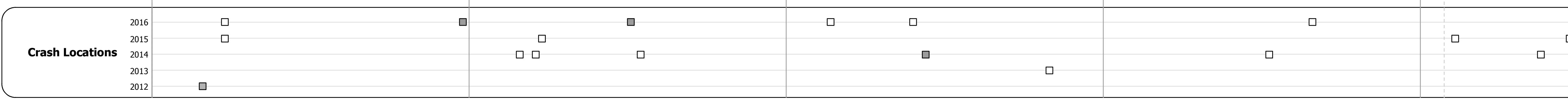
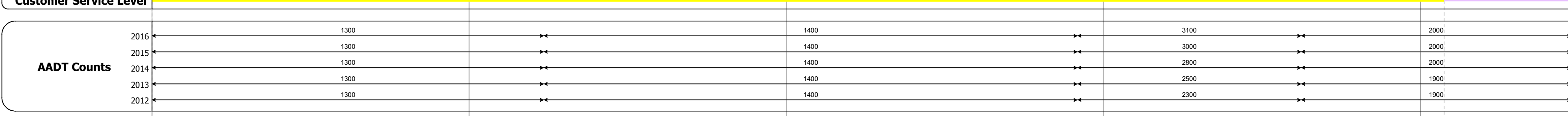






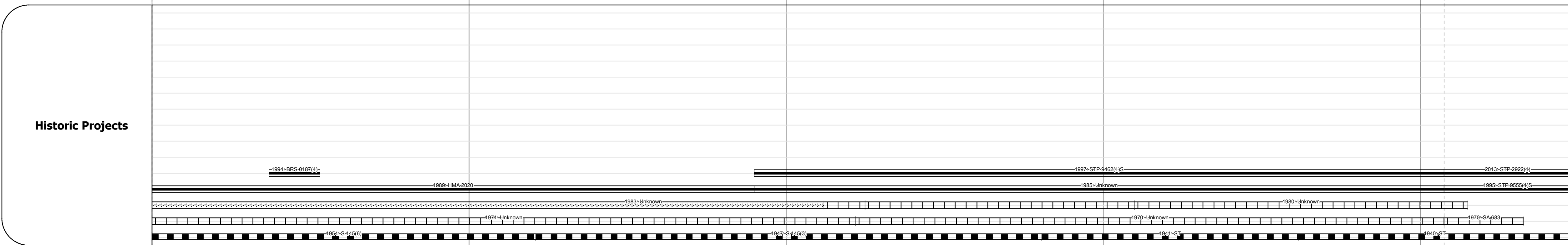
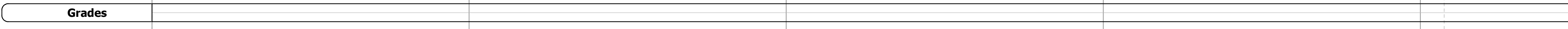
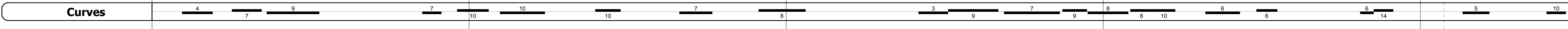
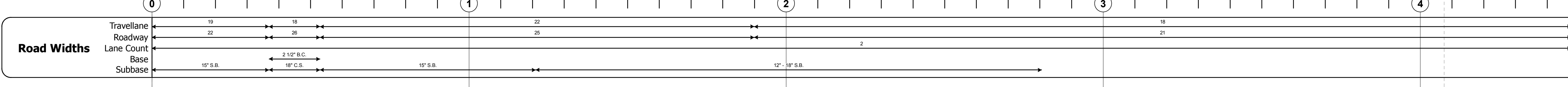
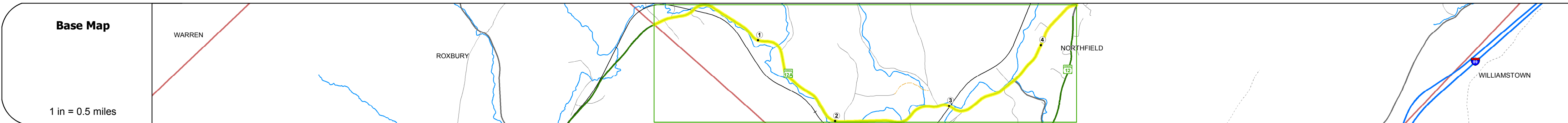
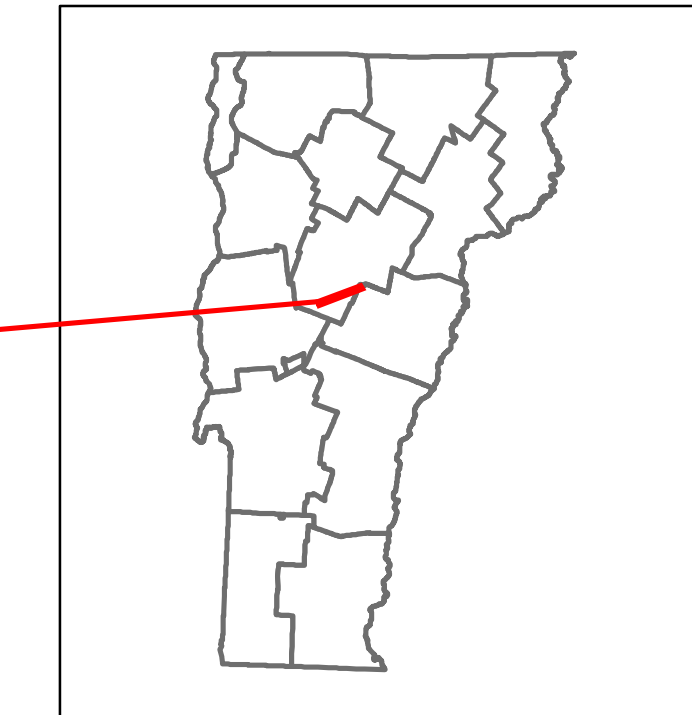


DISTRICT	TOWN	ROUTE
4	NORTHFIELD	VT-12A



STRUCTURE DESCRIPTIONS

Bridge 29:
Stringer/multi-beam or girder - 1928
Structure No. 200187002912132
Length: 50'
Height: 0.0'
Facility Carried: RAILROAD
Bridge Type: RIVETED TWO GIRDER
Features Intersected: N.E.C.R.R. OVER VT 12A

Bridge 30:
Stringer/multi-beam or girder - 1993
Structure No. 200187003012132
Length: 92'
Width: 32.7'
Facility Carried: VT 0012A ALT
Bridge Type: WELDED PLATE GIRDER
Features Intersected: DOG RIVER
Surface: Bituminous
Maintenance/Ownership: State

Culvert 31:
Culvert - 1954
Structure No. 300187003112131
Length: 15'
Under Clearance: 9.0'
Facility Carried: VT12A
Bridge Type: C.G.M.P.P.A.
Features Intersected: BROOK
Maintenance: State

Bridge 32:
Tee Beam - 1929
Structure No. 200187003212132
Length: 35'
Width: 20.3'
Facility Carried: VT 0012A ALT
Bridge Type: CONCRETE T-BEAM
Features Intersected: DOG RIVER
Surface: Bituminous
Maintenance/Ownership: State

Bridge 34:
Stringer/multi-beam or girder - 1930
Structure No. 200187003412132
Length: 299'
Height: 0.0'
Facility Carried: RAILROAD
Bridge Type: RIVETED TWO GIRDER
Features Intersected: N.E.C.R.R. OVER VT 12A

Bridge 35:
Tee Beam - 1929
Structure No. 200187003512132
Length: 34'
Width: 20.2'
Facility Carried: VT 0012A ALT
Bridge Type: CONCRETE T-BEAM
Features Intersected: BULL RUN BROOK
Surface: Bituminous
Maintenance/Ownership: State

Bridge 36:
Tee Beam - 1931
Structure No. 200187003612132
Length: 33'
Width: 20.5'
Facility Carried: VT 0012A ALT
Bridge Type: CONCRETE T-BEAM
Features Intersected: SUNNY BROOK
Surface: Bituminous
Maintenance/Ownership: State

Historic Projects <ul style="list-style-type: none"> Unknown Retreatment Resurface Bituminous Mix Skinny Mix Bituminous Seal 	Functional Class <ul style="list-style-type: none"> 1 - Interstate System 2 - Other Freeways and Expressways 3 - Principal Arterial 4 - Minor Arterial 5 - Major Collector 6 - Minor Collector 	Curves <ul style="list-style-type: none"> Left (segress) Right 	Road Widths (ft) Traffic Counters (counter ID) AADT (count)	Crash Locations <ul style="list-style-type: none"> Fatal Injury Property Damage Only Unknown Crash Type 	Mileage by Functional Class By Sheet 0187 5 - Major collector 4.476	Mileage by Town By Sheet NORTHFIELD - V012A1213 4.476 of 4.476	DISTRICT 4	TOWN NORTHFIELD	Date: 10/28/17	ROUTE VT-12A ETE mileage: 16.366 to 20.842
Speed Zones 25 30 35 40 45 50 55 60 65						Page Total Mileage: 4.476 mi		Page Total Mileage: 4.476 mi		1 of 1 TOWN mileage: 0.0 to 4.476