








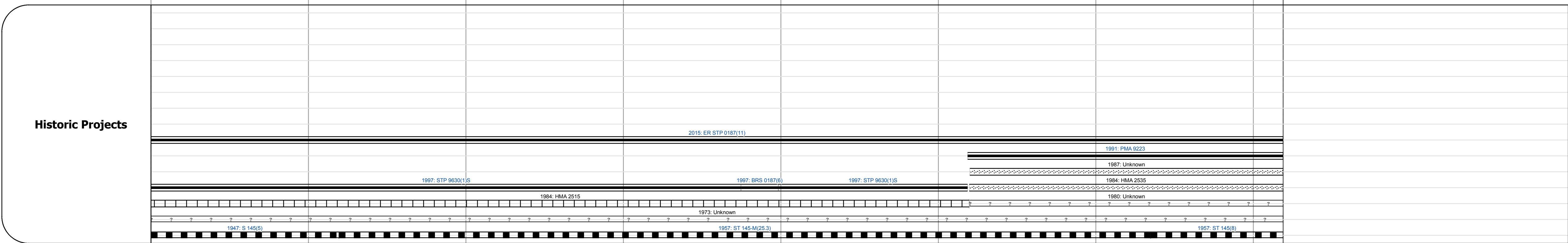


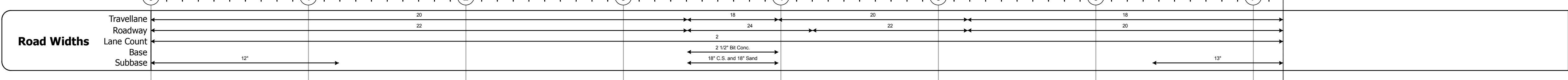
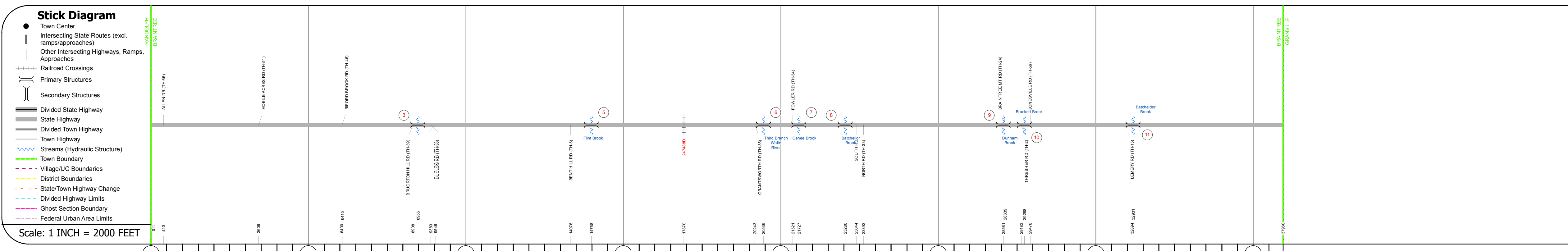
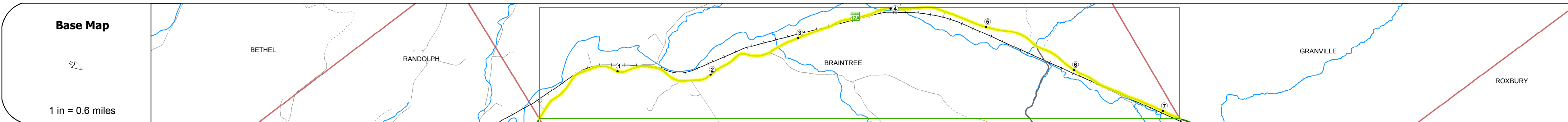
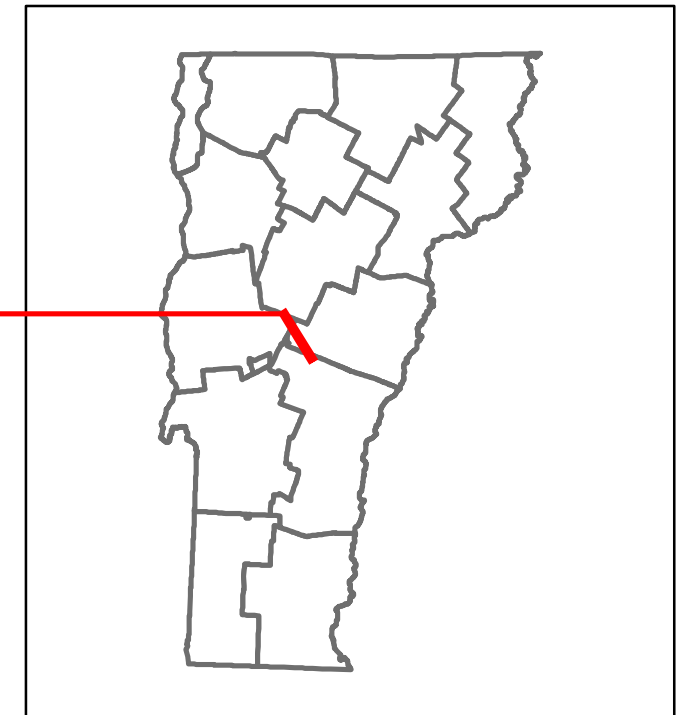


Route Log and Progress Chart


DRAFT

Please Note: Errors and Omissions May Exist.
Contact the VTrans Mapping Section with questions or concerns.

DISTRICT	TOWN	ROUTE
4	BRAINTREE	VT-12A



Year	Station 0+00	Station 1+00	Station 2+00	Station 3+00	Station 4+00	Station 5+00	Station 6+00	Station 7+00
2016	2100	1000	740	440	400			
2015	2100	1000	730	430	390			
2014	2100	990	720	440	420			
2013	2000	980	720	480	450			
2012	2000	970	710	470	480			



STRUCTURE DESCRIPTIONS

Bridge 3:
Culvert - 1957
Structure No. 300187000309021
Length: 13'
Under Clearance: 7.0'
Facility Carried: VT12A
Bridge Type: CGMPA
Features Intersected: BROOK
Maintenance: State

Bridge 5:
Slab - 1928
Structure No. 300187000509021
Length: 20'
Width: 30.5'
Under Clearance: 14.0'
Facility Carried: VT12A
Bridge Type: CONCRETE SLAB
Features Intersected: FLINT BROOK
Surface: Bituminous
Maintenance: State

Bridge 6:
Stringer/multi-beam or girder - 1997
Structure No. 200187000609022
Length: 138'
Width: 28.8'
Facility Carried: VT 0012A ALT
Bridge Type: WELDED GIRDER
Features Intersected: 3RD BRANCH WHITE R.
Surface: Bituminous
Maintenance/Ownership: State

Culvert 7:
Culvert - 2014
Structure No. 300187000709021
Length: 16'
Facility Carried: VT12A
Bridge Type: PRECAST SEG CONC BOX
Features Intersected: CAHEE BROOK
Maintenance: State

Bridge 8:
Slab - 1928
Structure No. 300187000809021
Length: 23'
Width: 29.2'
Under Clearance: 7.0'
Facility Carried: VT12A
Bridge Type: CONCRETE SLAB
Features Intersected: BATCHELLOR BROOK
Surface: Bituminous
Maintenance: State

Bridge 9:
Slab - 1928
Structure No. 300187000909021
Length: 22'
Width: 30.5'
Under Clearance: 6.0'
Facility Carried: VT12A
Bridge Type: CONCRETE SLAB
Features Intersected: DUNHAM BROOK
Surface: Bituminous
Maintenance: State

Bridge 10:
Slab - 1928
Structure No. 300187001009021
Length: 22'
Width: 30.4'
Under Clearance: 7.0'
Facility Carried: VT12A
Bridge Type: CONCRETE SLAB
Features Intersected: BRACKETT BROOK
Surface: Bituminous
Maintenance: State

Bridge 11:
Slab - 1928
Structure No. 300187001109021
Length: 22'
Width: 30.2'
Under Clearance: 5.0'
Facility Carried: VT12A
Bridge Type: CONCRETE SLAB
Features Intersected: BATCHELDER BROOK
Surface: Bituminous
Maintenance: State

Historic Projects <ul style="list-style-type: none"> Unknown Retreatment Resurface Bituminous Mix Skinny Mix Bituminous Seal 	Functional Class <ul style="list-style-type: none"> 1 - Interstate System 2 - Other Freeways and Expressways 3 - Principal Arterial 4 - Minor Arterial 5 - Major Collector 6 - Minor Collector 	Curves <ul style="list-style-type: none"> Left Right 	Road Widths <ul style="list-style-type: none"> (ft) 	Crash Locations <ul style="list-style-type: none"> Fatal Injury Property Damage Only Unknown Crash Type 	Mileage by Functional Class By Sheet 0187 5 - Major collector 7.189	Mileage by Town By Sheet BRAINTREE - V012A0902 7.189 of 7.189	DISTRICT 4	TOWN BRAINTREE	Date: 10/25/17	ROUTE VT-12A
Legend Speed Zones 25 30 35 40 45 50 55 60 65						Page Total Mileage: 7.189 mi		Page Total Mileage: 7.189 mi		

For More Information Contact - Vermont Agency of Transportation, Policy, Planning and Intermodal Development Division - Mapping Section, 1 National Life Drive, Montpelier, VT 05633-5001 Telephone: 802-828-2600.