


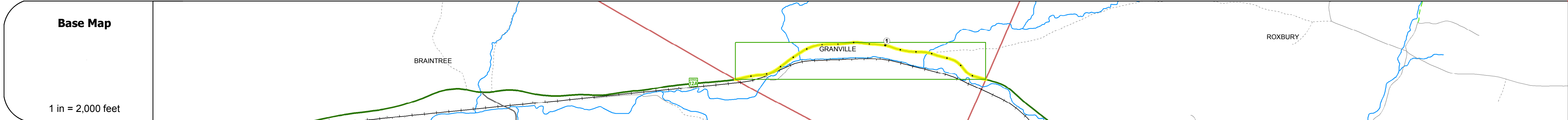
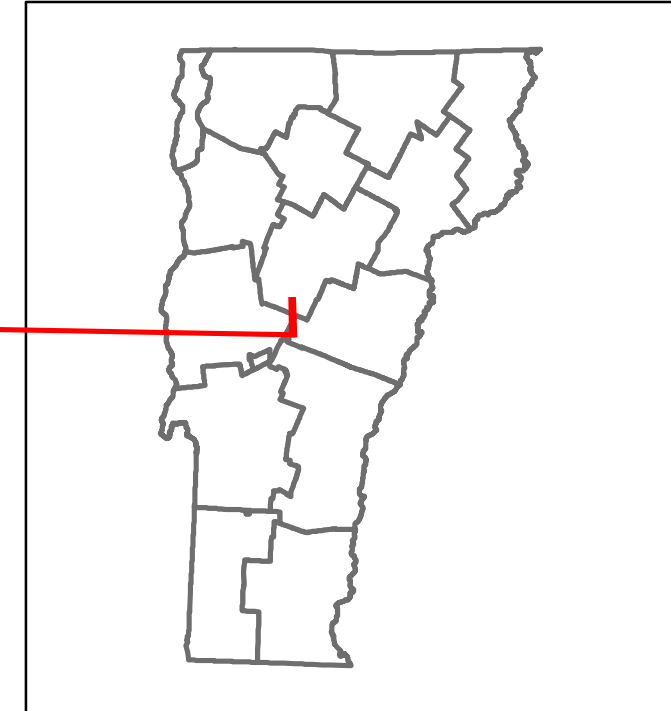


Route Log and Progress Chart

DRAFT

Please Note: Errors and Omissions May Exist.
Contact the VTrans Mapping Section with questions or concerns.

DISTRICT	TOWN	ROUTE
4	GRANVILLE	VT-12A



STRUCTURE DESCRIPTIONS

Bridge 12:
Slab - 1929
Structure No. 200187001201072
Length: 24'
Width: 29.2'
Facility Carried: VT 0012AALT
Bridge Type: CONCRETE SLAB
Features Intersected: E. GRANVILLE BROOK
Surface: Bituminous
Maintenance/Ownership: State

Bridge 13:
Slab - 1927
Structure No. 300187001301071
Length: 24'
Width: 21.4'
Under Clearance: 3.0'
Facility Carried: VT12A
Bridge Type: CONCRETE SLAB
Features Intersected: E GRANVILLE BROOK
Surface: Bituminous
Maintenance: State

Bridge 14:
Slab - 1990
Structure No. 300187001401071
Length: 24'
Width: 32.3'
Under Clearance: 8.0'
Facility Carried: VT12A
Bridge Type: CONCRETE SLAB
Features Intersected: SANDUSKY BROOK
Surface: Bituminous
Maintenance: State

Road Widths	Travellane	Roadway	Lane Count	Base	Subbase
	18	20	2	12'-16"	

Curves	3	5	5	10	3	3	9	7	4
--------	---	---	---	----	---	---	---	---	---

Grades	
--------	--

Historic Projects	<ul style="list-style-type: none"> 2015-ER-STR-0187291 1991-PMA-0223 1987-Unknown 1984-PMA-2535 1980-Unknown 1973-Unknown 1949-S-145(4)
-------------------	--

Maintenance Garage	District 4 - Randolph Garage
--------------------	------------------------------

Speed Zone	40
------------	----

Functional Class	5
------------------	---

National Highway System	
-------------------------	--

Limited Access Highway	
------------------------	--

Traffic Counters	A135
------------------	------

Customer Service Level	Local Connector
------------------------	-----------------

AAADT Counts	<ul style="list-style-type: none"> 2016: 400 2015: 390 2014: 420 2013: 450 2012: 480
--------------	---

Crash Locations	<ul style="list-style-type: none"> 2016: 1 2015: 0 2014: 1 2013: 0 2012: 0
-----------------	---

Historic Projects <ul style="list-style-type: none"> Unknown Bituminous Concrete Retreatment Bituminous Macadam Resurface Cold Plane and Bituminous Concrete Bituminous Mix Skinny Mix Bituminous Seal Gravel Surface Treated Gravel Plant Mix Reclaimed Base and Bituminous Concrete Concrete 	Functional Class <ul style="list-style-type: none"> 1 - Interstate System 2 - Other Freeways and Expressways 3 - Principal Arterial 4 - Minor Arterial 5 - Major Collector 6 - Minor Collector 	Curves <ul style="list-style-type: none"> Left (degrees) Right 	Road Widths (ft) Traffic Counters (counter ID) AADT (count)	Crash Locations <ul style="list-style-type: none"> Fatal Injury Property Damage Only Unknown Crash Type 	Mileage by Functional Class By Sheet 0187 5 - Major collector 1.687	Mileage by Town By Sheet GRANVILLE - V012A0107 1.687 of 1.687	DISTRICT 4	TOWN GRANVILLE	Date: 10/28/17	ROUTE VT-12A ETE mileage: 8.464 to 10.151
Page Total Mileage: 1.687 mi						Page Total Mileage: 1.687 mi				

For More Information Contact - Vermont Agency of Transportation, Policy, Planning and Intermodal Development Division - Mapping Section, 1 National Life Drive, Montpelier, VT 05633-5001 Telephone: 802-828-2600.