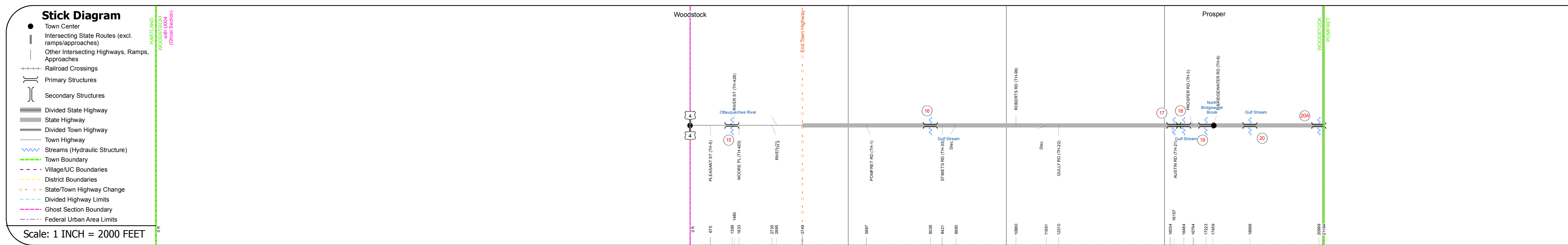
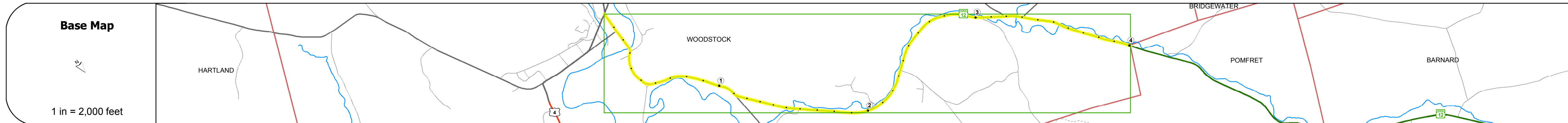
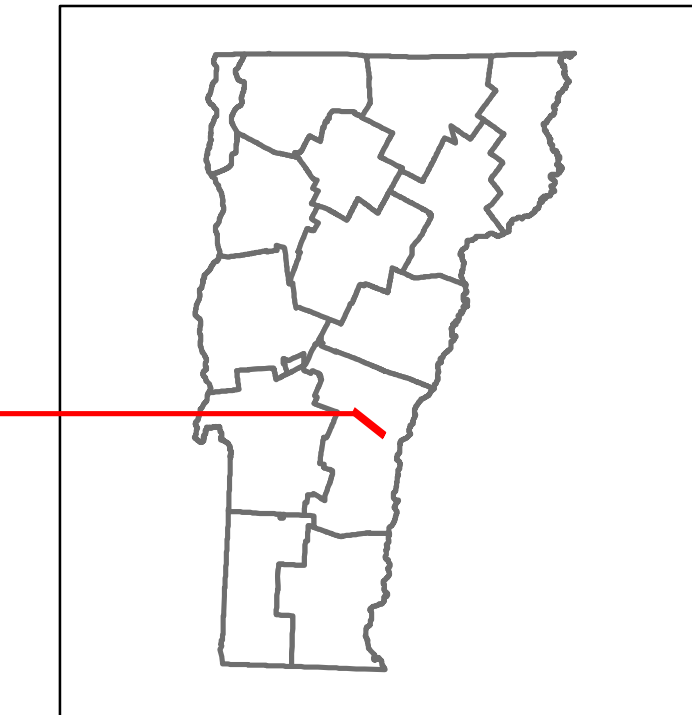



DISTRICT	TOWN	ROUTE
4	WOODSTOCK	VT-12



Road Widths	Travellane	Roadway	Lane Count	Base	Subbase

Curves	Count

Grades	Count



Maintenance Garage	Location
	District 4 - Roylton Garage

Speed Zone	Value
	35

Functional Class	Value
	5

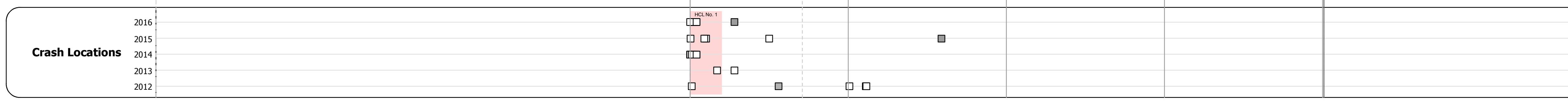
National Highway System	Value

Limited Access Highway	Value

Traffic Counters	Counters
	Y250 Y245 Y184 Y138

Customer Service Level	Level
	Class 1 Town Highway Local Connector

ADT Counts	Year	Count 1	Count 2	Count 3	Count 4	Count 5
2016	1900	3300	3300		1600	1200
2015	1900	3200	3200		1600	1200
2014	1900	3200	3200		1700	1300
2013	1800	3100	3100		1900	1400
2012	1800	3100	3100		2000	1500



STRUCTURE DESCRIPTIONS

Bridge 15:
Stringer/multi-beam or girder - 1980
Structure No. 200241001514242
Length: 112'
Width: 25.4'
Facility Carried: VT 00012 ML
Bridge Type: WELDED PLATE GIRDER
Features Intersected: OTTAUQUECHEE RIVER
Surface: Bituminous
Maintenance/Ownership: Town

Bridge 16:
Stringer/multi-beam or girder - 1956
Structure No. 200241001614242
Length: 92'
Width: 30.2'
Facility Carried: VT 00012 ML
Bridge Type: ROLLED BEAM
Features Intersected: GULF STREAM
Surface: Bituminous
Maintenance/Ownership: State

Bridge 17:
Stringer/multi-beam or girder - 1956
Structure No. 200241001714242
Length: 97'
Width: 29.9'
Facility Carried: VT 00012 ML
Bridge Type: ROLLED BEAM
Features Intersected: GULF STREAM
Surface: Bituminous
Maintenance/Ownership: State

Culvert 18:
Culvert - 1956
Structure No. 300241001814241
Length: 7'
Under Clearance: 7.0'
Facility Carried: VT12
Bridge Type: CGMP
Features Intersected: BROOK
Maintenance: State

Bridge 19:
Tee Beam - 1938
Structure No. 200241001914242
Length: 49'
Width: 31.5'
Facility Carried: VT 00012 ML
Bridge Type: CONCRETE T-BEAM
Features Intersected: NO. BRIDGEWATER BROOK
Surface: Bituminous
Maintenance/Ownership: State

Bridge 20:
Stringer/multi-beam or girder - 1999
Structure No. 200241002014242
Length: 79'
Width: 30.6'
Facility Carried: VT 00012 ML
Bridge Type: WELDED GIRDER
Features Intersected: GULF STREAM
Surface: Bituminous
Maintenance/Ownership: State

Culvert 20A:
Culvert - 1956
Structure No. 300241020A14241
Length: 6'
Under Clearance: 5.5'
Facility Carried: VT12
Bridge Type: ACCGMP
Features Intersected: CATTLE PASS
Maintenance: State

Historic Projects <ul style="list-style-type: none"> Unknown Retreatment Resurface Bituminous Mix Skinny Mix Bituminous Seal 	Functional Class <ul style="list-style-type: none"> 1 - Interstate 2 - Other 3 - Principal Arterial 4 - Minor Arterial 5 - Major Collector 6 - Minor Collector 	Curves <ul style="list-style-type: none"> Left Right 	Road Widths <ul style="list-style-type: none"> Gravel Plant Mix Reclaimed Base and Bituminous Concrete Concrete Gravel 	Crash Locations <ul style="list-style-type: none"> Fatal Injury Property Damage Only Unknown Crash Type 	Mileage by Functional Class By Sheet 0241 5 - Major collector 4.008	Mileage by Town By Sheet WOODSTOCK - V012-1424 Ghost Section - (US-4, MM 9.648 to 6.269) 4.008 of 4.008	DISTRICT 4	TOWN WOODSTOCK	Date: 10/25/17	ROUTE VT-12 ETE mileage: 8.099 to 12.107
--	--	--	---	---	---	--	----------------------	--------------------------	-----------------------	---