
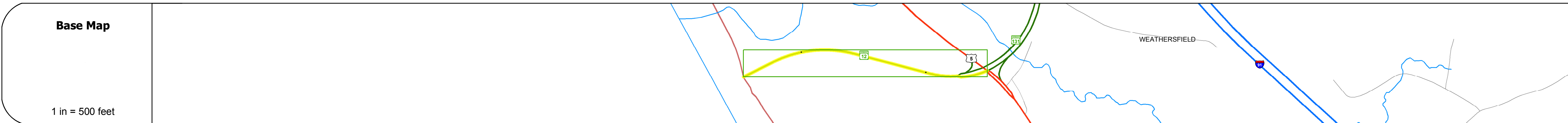
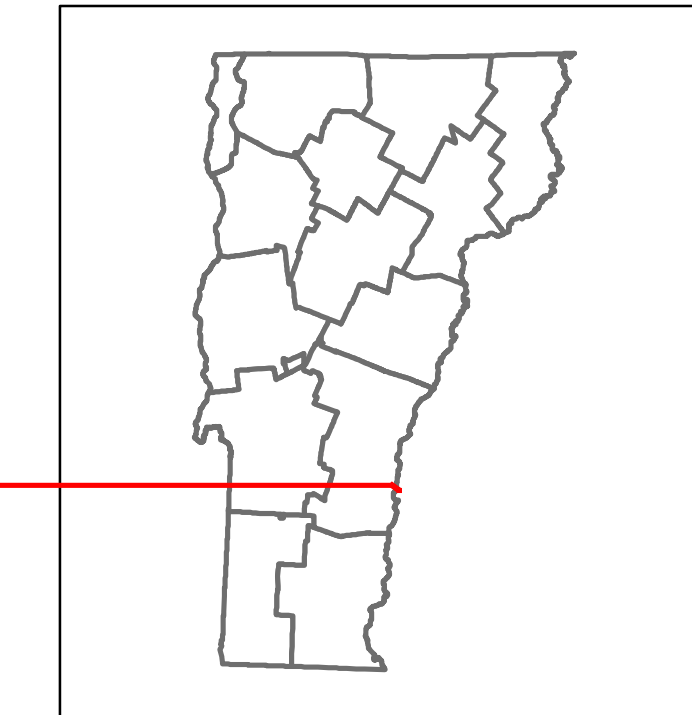

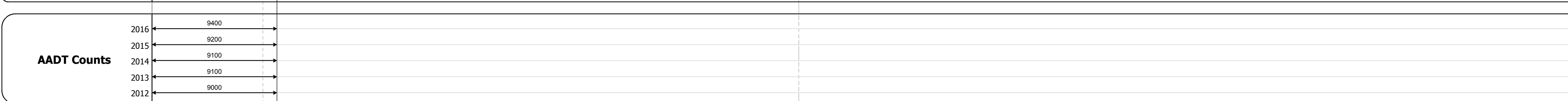

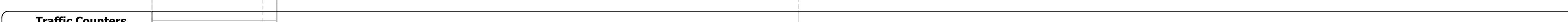


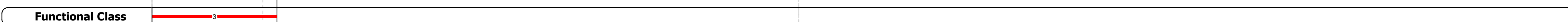


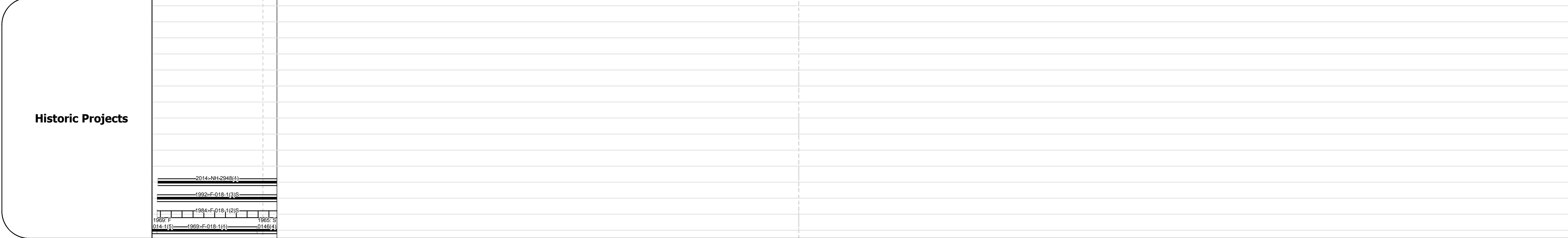





DISTRICT	TOWN	ROUTE
2	WEATHERSFIELD	VT-12



STRUCTURE DESCRIPTIONS

--



Historic Projects Unknown, Bituminous Concrete, Retreatment, Resurface, Bituminous Mix, Skiny Mix, Bituminous Seal, Surface Treated Gravel, Plant Mix, Reclaimed Base and Bituminous Concrete	Functional Class 1- Interstate System, 2- Other Freeways and Expressways, 3- Principal Arterial, 4- Minor Arterial, 5- Major Collector, 6- Minor Collector	Curves Left (segress), Right, Grades: grade up, grade down	Road Widths Traffic Counters (counter ID), AADT (count)	Crash Locations Fatal, Injury, Property Damage Only, Unknown Crash Type, High Crash Locations (HCL's)	Mileage by Functional Class By Sheet 018-1 3 - Other Principal Arterial 0.394	Mileage by Town By Sheet WEATHERSFIELD - V012-1420 GHOST SECTION - (US-5, MM 5.145 to 6.791) 0.394 of 0.394	DISTRICT 2	TOWN WEATHERSFIELD	Date: 10/28/17	ROUTE VT-12 ETE mileage: 0.0 to 0.394
					Page Total Mileage: 0.394 mi	Page Total Mileage: 0.394 mi	1 of 1 TWN mileage: 0.0 to 0.394			