






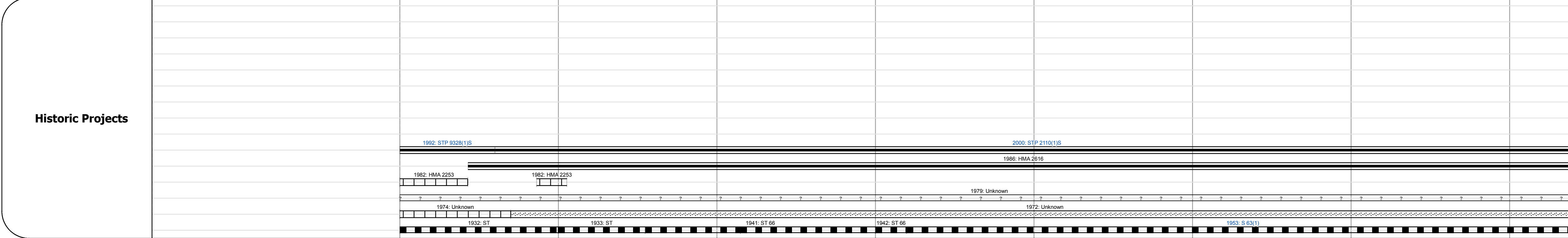



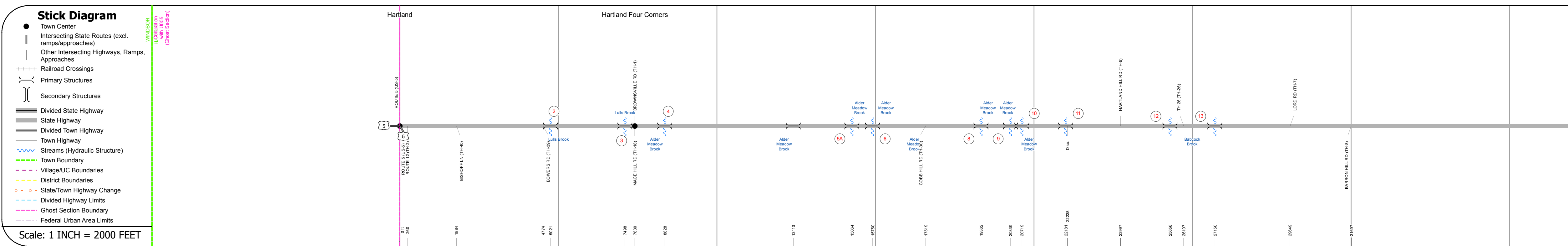
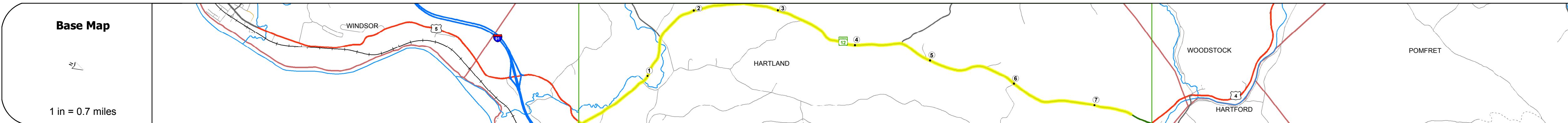
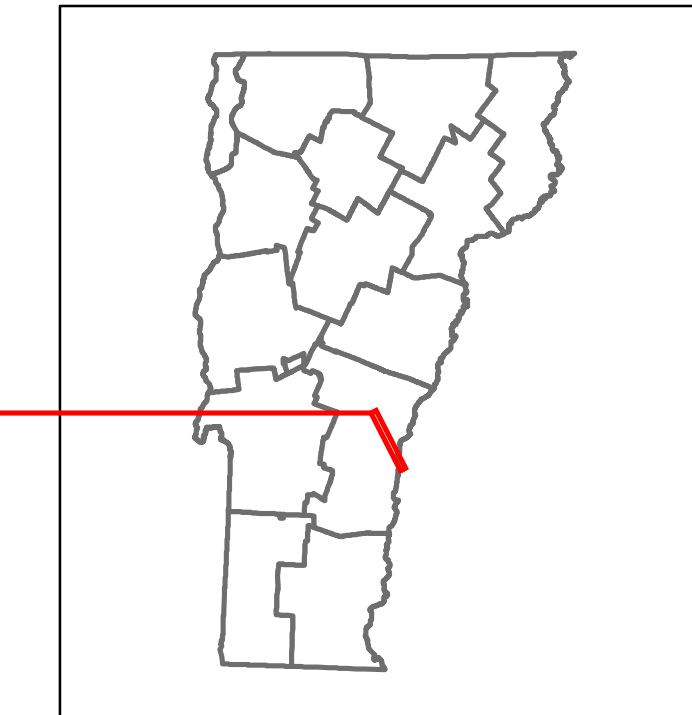


# Route Log and Progress Chart

**DRAFT**

Please Note: Errors and Omissions May Exist.  
Contact the VTrans Mapping Section with questions or concerns.

DISTRICT	TOWN	ROUTE
4	HARTLAND	VT-12



### STRUCTURE DESCRIPTIONS

<p><b>Bridge 2:</b> Stringer/multi-beam or girder - 1931 Structure No. 200153000214092 Length: 44' Width: 27.9' Weight Limit: 20 Facility Carried: VT 00012 ML Bridge Type: ROLLED BEAM Features Intersected: LULLS BROOK Surface: Bituminous Maintenance/Ownership: State</p>	<p><b>Bridge 13:</b> Culvert - 1953 Structure No. 300153001314091 Length: 7' Under Clearance: 5.0' Facility Carried: VT 12 Bridge Type: R.C. PIPE Features Intersected: CATTLE PASS Maintenance: State</p>
<p><b>Bridge 3:</b> Stringer/multi-beam or girder - 1936 Structure No. 200153000314092 Length: 69' Width: 19.9' Facility Carried: VT 00012 ML Bridge Type: ROLLED BEAM Features Intersected: LULLS BROOK Surface: Bituminous Maintenance/Ownership: State</p>	<p><b>Bridge 4:</b> Slab - 1954 Structure No. 200153000414092 Length: 25' Width: 30.1' Facility Carried: VT 00012 ML Bridge Type: CONCRETE SLAB Features Intersected: ALDER MEADOW BROOK Surface: Bituminous Maintenance/Ownership: State</p>
<p><b>Culvert 5A:</b> Culvert - 1919 Structure No. 300153005A14091 Length: 6' Under Clearance: 6.0' Facility Carried: VT 12 Bridge Type: ACCGMP Features Intersected: BROOK Maintenance: State</p>	<p><b>Culvert 6:</b> Culvert - 1919 Structure No. 300153000614091 Length: 6' Under Clearance: 5.5' Facility Carried: VT 12 Bridge Type: ACCGMP Features Intersected: BROOK Maintenance: State</p>
<p><b>Culvert 8:</b> Culvert - 1953 Structure No. 300153000814091 Length: 7' Under Clearance: 6.0' Facility Carried: VT 12 Bridge Type: R.C. PIPE Features Intersected: BROOK Maintenance: State</p>	<p><b>Culvert 9:</b> Culvert - 1953 Structure No. 300153000914091 Length: 8' Under Clearance: 5.0' Facility Carried: VT 12 Bridge Type: CGMPPA Features Intersected: BROOK Maintenance: State</p>
<p><b>Culvert 10:</b> Culvert - 1953 Structure No. 300153001014091 Length: 7' Under Clearance: 5.5' Facility Carried: VT 12 Bridge Type: R.C. PIPE Features Intersected: BROOK Maintenance: State</p>	<p><b>Culvert 11:</b> Culvert - 1953 Structure No. 300153001114091 Length: 7' Under Clearance: 3.0' Facility Carried: VT 12 Bridge Type: R.C. PIPE Features Intersected: BROOK Maintenance: State</p>
<p><b>Culvert 12:</b> Culvert - 1953 Structure No. 300153001214091 Length: 7' Under Clearance: 5.5' Facility Carried: VT 12 Bridge Type: R.C. PIPE Features Intersected: BROOK Maintenance: State</p>	

<b>Historic Projects</b> <ul style="list-style-type: none"> <li>Unknown</li> <li>Retreatment</li> <li>Resurface</li> <li>Bituminous Mix</li> <li>Skinny Mix</li> <li>Bituminous Seal</li> </ul>	<b>Functional Class</b> <ul style="list-style-type: none"> <li>1 - Interstate System</li> <li>2 - Other Freeways and Expressways</li> <li>3 - Principal Arterial</li> <li>4 - Minor Arterial</li> <li>5 - Major Collector</li> <li>6 - Minor Collector</li> </ul>	<b>Curves</b> <ul style="list-style-type: none"> <li>Left (segress)</li> <li>Right</li> </ul>	<b>Road Widths</b> <ul style="list-style-type: none"> <li>(ft)</li> </ul>	<b>Crash Locations</b> <ul style="list-style-type: none"> <li>Fatal</li> <li>Injury</li> <li>Property Damage Only</li> <li>Unknown Crash Type</li> </ul>	<b>Mileage by Functional Class By Sheet</b> 0153 5 - Major collector 7.705	<b>Mileage by Town By Sheet</b> HARTLAND - V012-1409 Ghost Section - (US-5, MM 0.000 to 1.562) 7.437 of 7.705	<b>DISTRICT</b> 4	<b>TOWN</b> HARTLAND	<b>Date:</b> 10/25/17	<b>ROUTE</b> VT-12
<b>Speed Zones</b> 25 30 35 40 45 50 55 60 65	<b>Traffic Counters</b> (counter ID) AADT (count)	<b>Grades</b> grade up grade down	<b>High Crash Locations (HCL's)</b> HCL No. 1 - 100 101 - 200 201 - 300 301 - 400 401 - 800	<b>Page Total Mileage:</b> 7.437 mi	<b>Page Total Mileage:</b> 7.437 mi	<b>1 of 2</b> <b>TWN mileage:</b> 0.0 to 7.437	<b>ETE mileage:</b> 0.394 to 7.831			