







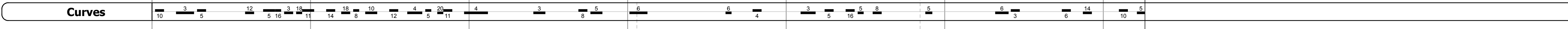
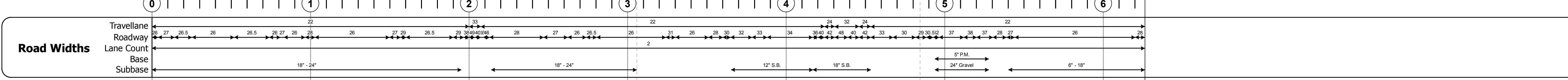
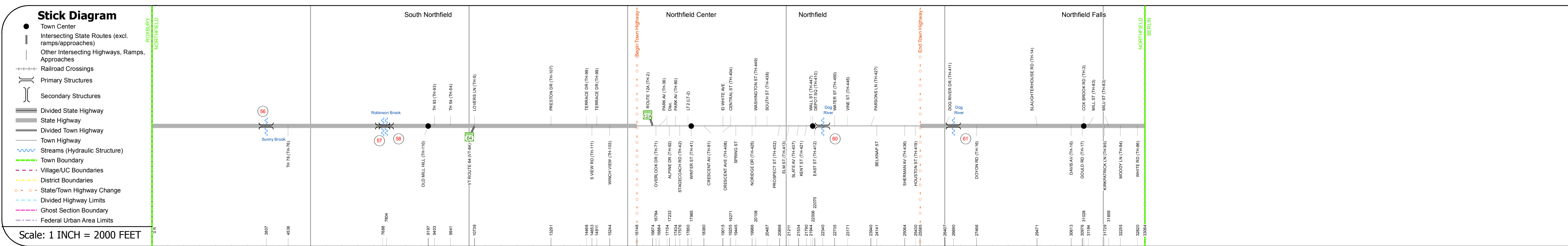
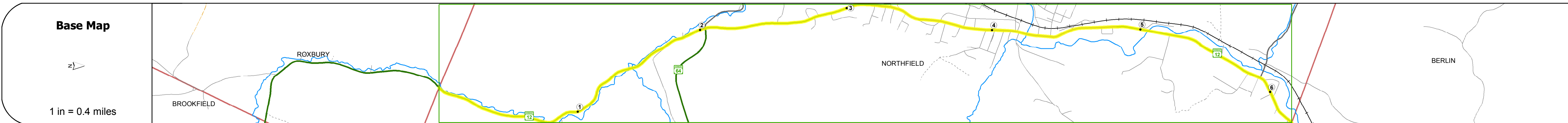
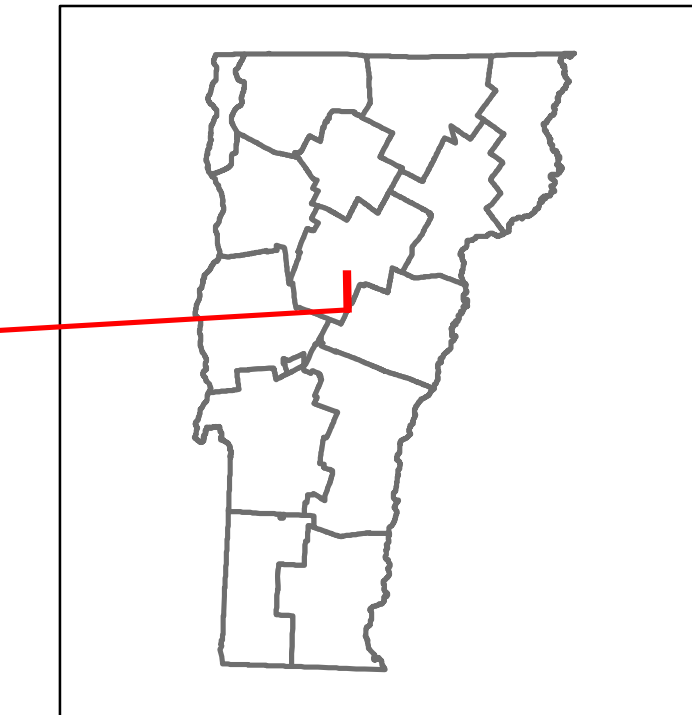


Route Log and Progress Chart

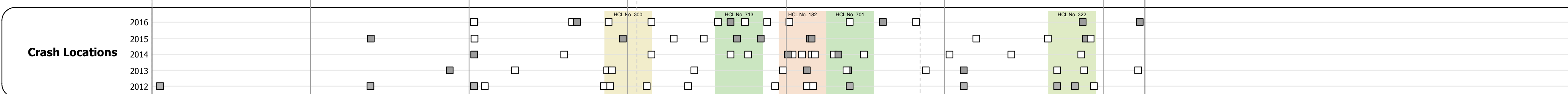
DRAFT

Please Note: Errors and Omissions May Exist.
Contact the VTTrans Mapping Section with questions or concerns.

DISTRICT	TOWN	ROUTE
4	NORTHFIELD	VT-12



Year	870	1300	4100	5600	4200	3700
2016	870	1300	4100	5600	4200	3700
2015	850	1300	4000	5500	4100	3600
2014	860	1300	4100	5600	4600	3600
2013	870	1300	4100	5700	5200	3700
2012	880	1300	4200	5800	5700	3700



STRUCTURE DESCRIPTIONS

- Bridge 56:**
Slab - 1918
Structure No. 300241005612131
Length: 20'
Under Clearance: 7.0'
Facility Carried: VT12
Bridge Type: CONCRETE SLAB
Features Intersected: SUNNY BROOK
Surface: Bituminous
Maintenance: State
- Bridge 57:**
Slab - 1928
Structure No. 300241005712131
Length: 23'
Width: 25.9'
Facility Carried: VT12
Bridge Type: CONCRETE SLAB
Features Intersected: SUNNY BROOK
Surface: Bituminous
Maintenance: State
- Bridge 58:**
Slab - 1928
Structure No. 300241005812131
Length: 23'
Width: 25.9'
Facility Carried: VT12
Bridge Type: CONCRETE SLAB
Features Intersected: ROBINSON BROOK
Surface: Bituminous
Maintenance: State
- Bridge 60:**
Tee Beam - 1926
Structure No. 200241006012132
Length: 111'
Width: 51.0'
Facility Carried: VT 00012 ML
Bridge Type: 3 SPAN CONC. T-BEAM
Features Intersected: DOG RIVER
Surface: Bituminous
Maintenance/Ownership: Town
- Bridge 61:**
Stringer/multi-beam or girder - 1977
Structure No. 200241006112132
Length: 170'
Width: 39.3'
Facility Carried: VT 00012 ML
Bridge Type: 2SP CONT ROLLED BEAM
Features Intersected: DOG RIVER
Surface: Bituminous
Maintenance/Ownership: State

Historic Projects <ul style="list-style-type: none"> Unknown Retreatment Resurface Bituminous Mix Skinny Mix Bituminous Seal 	Functional Class <ul style="list-style-type: none"> 1 - Interstate System 2 - Other Freeways and Expressways 3 - Principal Arterial 4 - Minor Arterial 5 - Major Collector 6 - Minor Collector 	Curves <ul style="list-style-type: none"> Left Right 	Road Widths <ul style="list-style-type: none"> (ft) 	Crash Locations <ul style="list-style-type: none"> Fatal Injury Property Damage Only Unknown Crash Type 	Mileage by Functional Class By Sheet 0241 5 - Major collector 6.262	Mileage by Town By Sheet NORTHFIELD - V012-1213 6.262 of 6.262	DISTRICT 4	TOWN NORTHFIELD	Date: 10/25/17	ROUTE VT-12 ETE mileage: 45.447 to 51.709
--	--	--	--	---	---	--	----------------------	---------------------------	-----------------------	--