
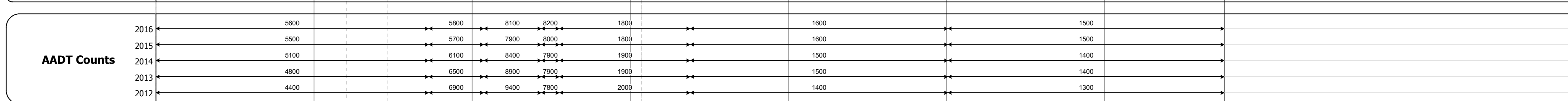




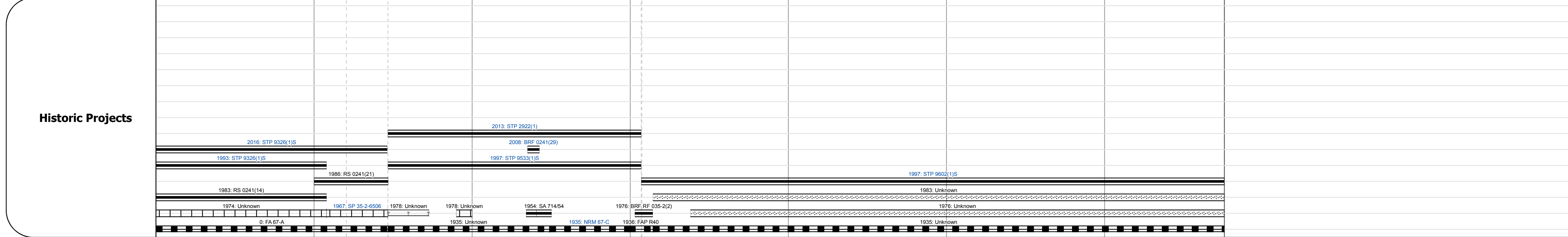

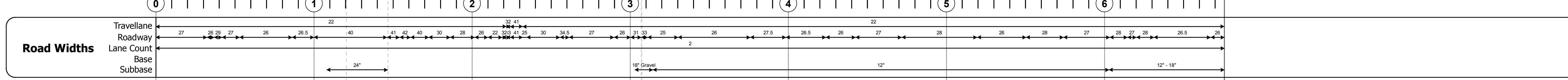
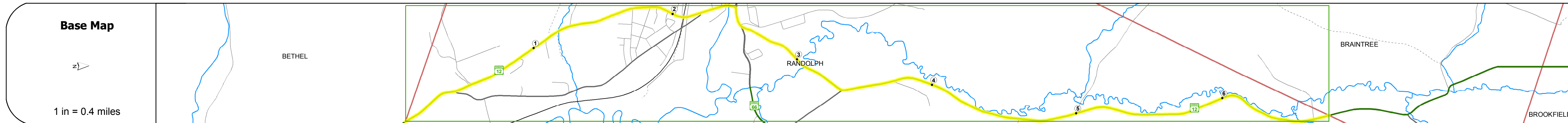
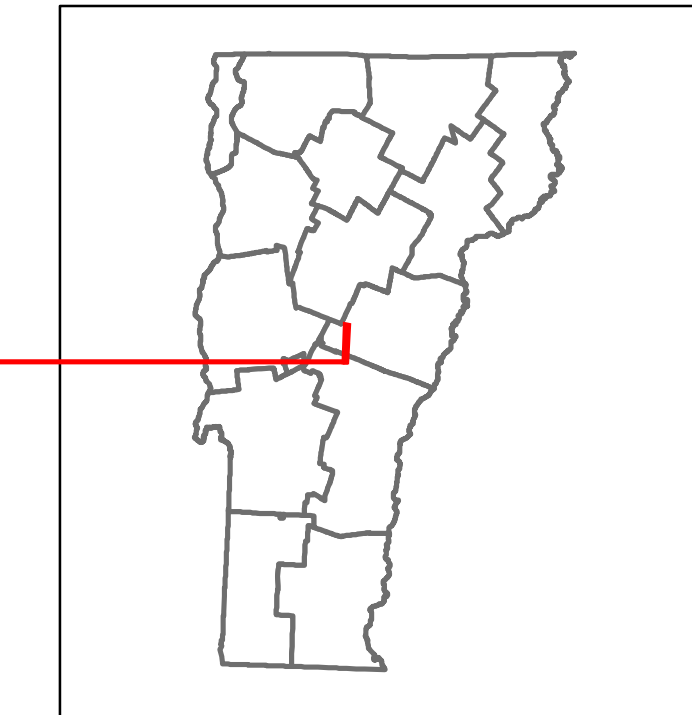


DISTRICT	TOWN	ROUTE
4	RANDOLPH	VT-12



STRUCTURE DESCRIPTIONS

Bridge 40:
Slab - 1928
Structure No. 300241004009091
Length: 26'
Width: 30.1'
Under Clearance: 17.0'
Facility Carried: VT 12
Bridge Type: CONCRETE SLAB
Features Intersected: TROUT BROOK
Surface: Bituminous
Maintenance: State

Culvert 41:
Culvert - 1967
Structure No. 300241004109091
Length: 6'
Under Clearance: 6.0'
Facility Carried: VT 12
Bridge Type: ALUMINUM PIPE SLEEVE
Features Intersected: SMITH BROOK
Maintenance: State

Bridge 42:
Stringer/multi-beam or girder - 2007
Structure No. 200241004209092
Length: 204'
Width: 30.0'
Under Clearance: 15.5'
Facility Carried: VT 00012 ML
Bridge Type: 2 SPN CONT CURV GIRD
Features Intersected: 3RD BR WHITE R. + TH 372
Surface: Bituminous
Maintenance/Ownership: Town

Culvert 43:
Culvert - 1976
Structure No. 200241004309092
Length: 32'
Facility Carried: VT 00012 ML
Bridge Type: R.C. BOX
Features Intersected: AYERS BROOK
Maintenance/Ownership: Town

Culvert 44:
Culvert - 1936
Structure No. 300241004409091
Length: 9'
Under Clearance: 5.0'
Facility Carried: VT 12
Bridge Type: CONCRETE BOX
Features Intersected: BROOK
Maintenance: State

Historic Projects <ul style="list-style-type: none"> Unknown Retreatment Resurface Bituminous Mix Skinny Mix Bituminous Seal 	Functional Class <ul style="list-style-type: none"> 1 - Interstate System 2 - Other Freeways and Expressways 3 - Principal Arterial 4 - Minor Arterial 5 - Major Collector 6 - Minor Collector 	Curves <ul style="list-style-type: none"> Left Right 	Road Widths <ul style="list-style-type: none"> (ft) Traffic Counters (counter ID) AADT (count) 	Crash Locations <ul style="list-style-type: none"> Fatal Injury Property Damage Only Unknown Crash Type 	Mileage by Functional Class By Sheet 0241 5 - Major collector 6.758	Mileage by Town By Sheet RANDOLPH - V012-0909 6.758 of 6.758	DISTRICT 4	TOWN RANDOLPH	Date: 10/25/17	ROUTE VT-12 ETE mileage: 30.124 to 36.882
Indicated plans available - http://vtransmap01.aot.state.vt.us/rp/cpr/DWebstore/						Page Total Mileage: 6.758 mi		Page Total Mileage: 6.758 mi		1 of 1 TWN mileage: 0.0 to 6.758