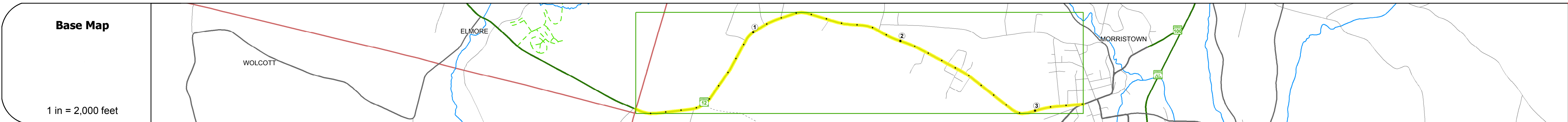
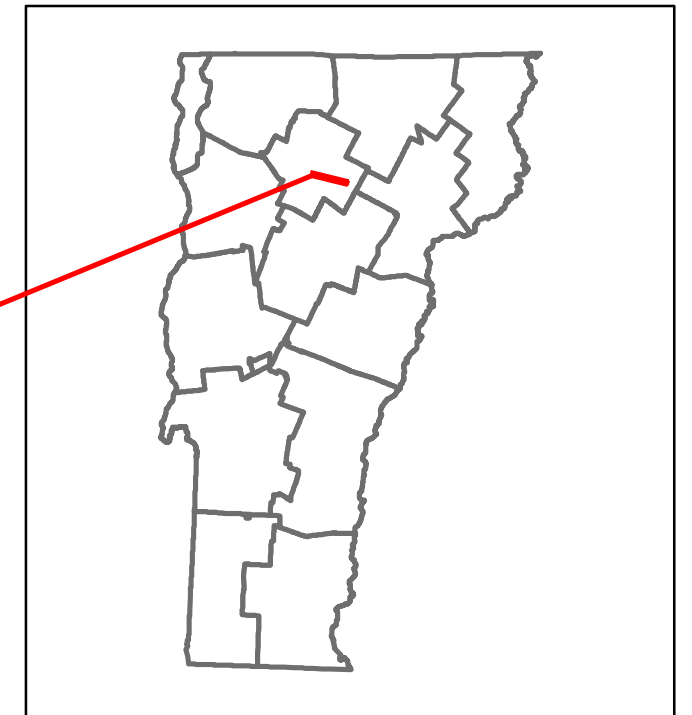


DISTRICT	TOWN	ROUTE
8	MORRISTOWN	VT-12

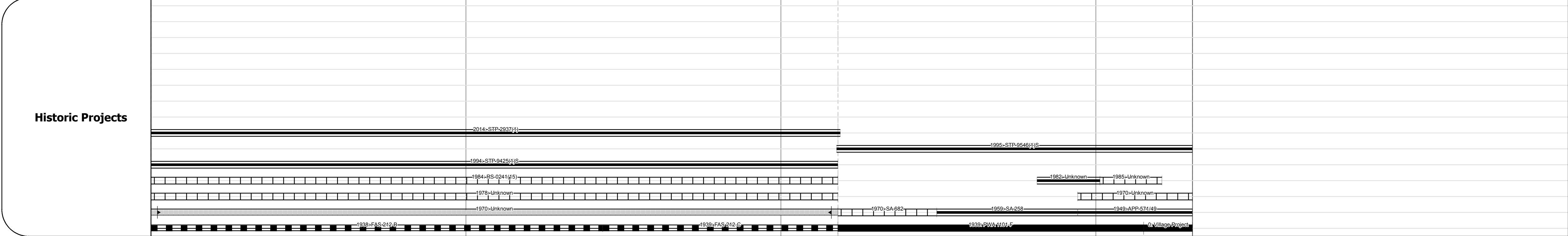


STRUCTURE DESCRIPTIONS

Road Widths	Travellane: 28, 26, 29, 26, 22, 28, 27, 26, 27, 30 Roadway Lane Count: 2, 2 Base Subbase: 2, 2
-------------	------------------------------------------------------------------------------------------------------

Curves	6, 6, 8, 8, 5, 3, 10, 3
--------	-------------------------

Grades	-3.5, -8.5, -9.0, -4.3, -7.5, -4.6, -9.6, -7.2, -8.5, -4.0
--------	------------------------------------------------------------



Maintenance Garage: District 8 - Morrystown Garage

Speed Zone:

Functional Class: 5


National Highway System:

Limited Access Highway:

Traffic Counters: L065, L167

Customer Service Level: Local Connector, Class 1 Town Highway

ADT Counts	2016: 2900, 4000, 3100 2015: 2800, 3900, 3000 2014: 2700, 3800, 3600 2013: 2700, 3600, 4300 2012: 2600, 3500, 4900
------------	--------------------------------------------------------------------------------------------------------------------------------



Historic Projects Unknown, Retreatment, Resurface, Bituminous Mix, Skippy Mix, Bituminous Seal Bituminous Concrete, Surface Treated Gravel, Plant Mix, Reclaimed Base and Bituminous Concrete, Concrete	Functional Class 1- Interstate System, 2- Other Freeways and Expressways, 3- Principal Arterial, 4- Minor Arterial, 5- Major Collector, 6- Minor Collector	Curves Left (degrees), Right Grades grade up, grade down	Road Widths (ft) Traffic Counters (counter ID) ADT (count)	Crash Locations Fatal, Injury, Property Damage Only, Unknown Crash Type High Crash Locations (HCL's) HCL No. 201-300, 301-400, 401-800, 1-100, 101-200	Mileage by Functional Class By Sheet 0241 5 - Major collector 3.307	Mileage by Town By Sheet MORRISTOWN - V012-0807 3.307 of 3.307	DISTRICT 8	TOWN MORRISTOWN	Date: 10/28/17 1 of 1 TWN mileage: 0.0 to 3.307	ROUTE VT-12 ETE mileage: 82.264 to 85.571
Page Total Mileage: 3.307 mi						Page Total Mileage: 3.307 mi				