
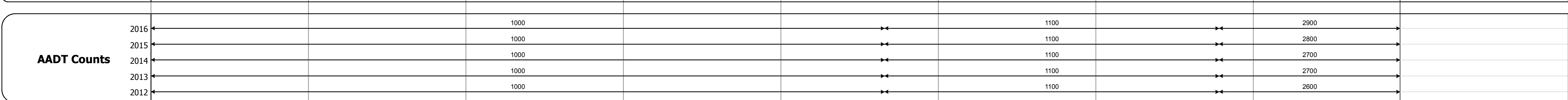





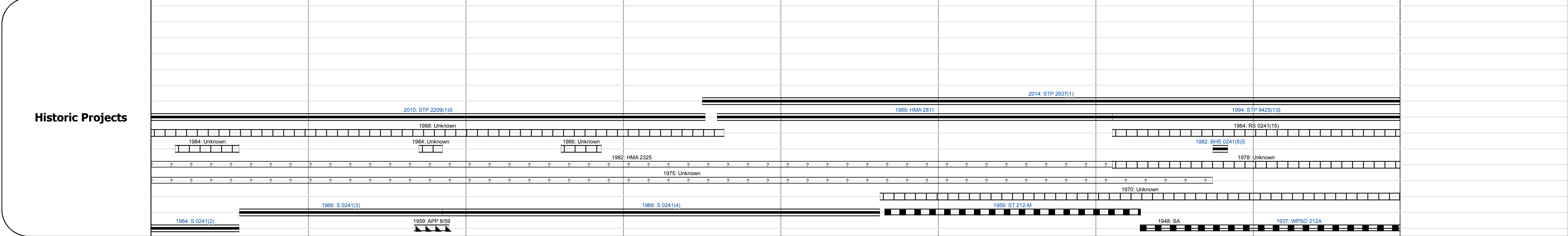
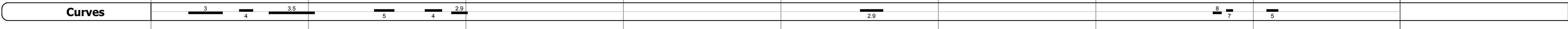
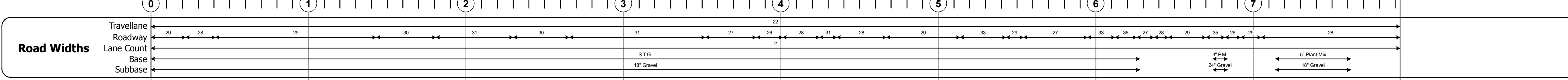
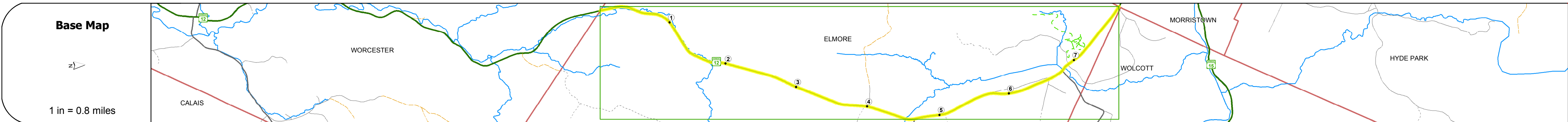
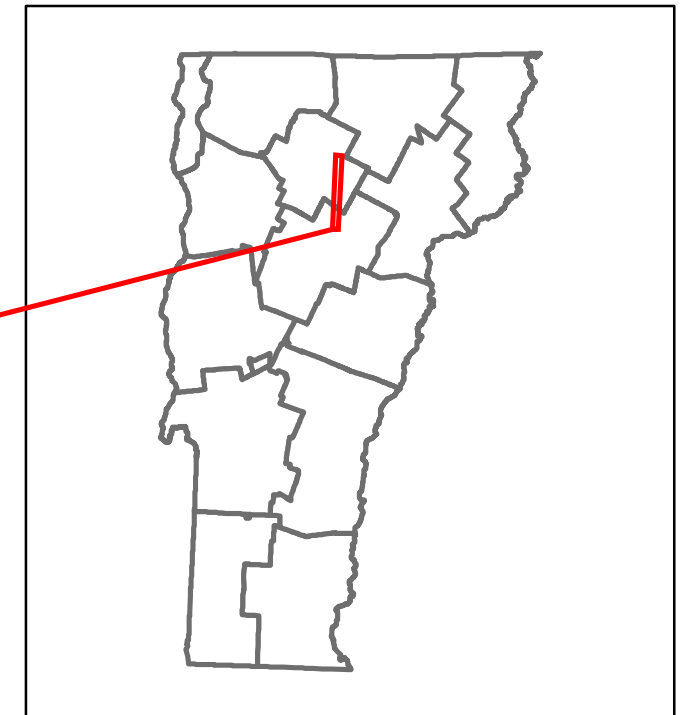


DISTRICT	TOWN	ROUTE
8	ELMORE	VT-12



STRUCTURE DESCRIPTIONS

Culvert 90:
Culvert - 1964
Structure No. 30024100908041
Length: 6'
Under Clearance: 6.0'
Facility Carried: VT12
Bridge Type: CGMPP
Features Intersected: BROOK
Maintenance: State

Bridge 91:
Stringer/multi-beam or girder - 1935
Structure No. 200241009108042
Length: 40'
Width: 29.6'
Facility Carried: VT 00012 ML
Bridge Type: ROLLED BEAM
Features Intersected: NORTH BRANCH
Surface: Bituminous
Maintenance/Ownership: State

Culvert 92:
Culvert - 1960
Structure No. 300241009208041
Length: 13'
Width: 30.3'
Under Clearance: 5.5'
Facility Carried: VT12
Bridge Type: R.C. BOX
Features Intersected: BARNES BROOK
Maintenance: State

Culvert 93:
Culvert - 1961
Structure No. 300241009308041
Length: 9'
Under Clearance: 9.0'
Facility Carried: VT12
Bridge Type: CGMPP
Features Intersected: BROOK
Maintenance: State

Culvert 94:
Culvert - 1959
Structure No. 300241009408041
Length: 6'
Under Clearance: 6.0'
Facility Carried: VT12
Bridge Type: ACCMPP
Features Intersected: BROOK
Maintenance: State

Bridge 95:
Slab - 1934
Structure No. 200241009508042
Length: 23'
Width: 33.0'
Facility Carried: VT 00012 ML
Bridge Type: CONCRETE SLAB
Features Intersected: LAKE ELMORE OUTLET
Surface: Bituminous
Maintenance/Ownership: State

Historic Projects <ul style="list-style-type: none"> Unknown Bituminous Concrete Retreatment Bituminous Macadam Resurface Cold Plane and Bituminous Concrete Bituminous Mix Concrete Skinny Mix Gravel Surface Treated Gravel Plant Mix Reclaimed Base and Bituminous Concrete 	Functional Class <ul style="list-style-type: none"> 1 - Interstate System 2 - Other Freeways and Expressways 3 - Principal Arterial 4 - Minor Arterial 5 - Major Collector 6 - Minor Collector 	Curves <ul style="list-style-type: none"> Left (segreg) Right 	Road Widths <ul style="list-style-type: none"> (ft) 	Crash Locations <ul style="list-style-type: none"> Fatal Injury Property Damage Only Unknown Crash Type 	Mileage by Functional Class By Sheet 0241 5 - Major collector 7.932	Mileage by Town By Sheet ELMORE - V012-0804 7.932 of 7.932	DISTRICT 8	TOWN ELMORE	Date: 10/25/17	ROUTE VT-12
Speed Zones 25 30 35 40 45 50 55 60 65	Traffic Counters (counter ID) AADT (count)	Grades grade up grade down	High Crash Locations (HCL's) HCL No. 201 - 300 1 - 100 301 - 400 101 - 200 401 - 800	Page Total Mileage: 7.932 mi	Page Total Mileage: 7.932 mi	1 of 1 TWN mileage: 0.0 to 7.932	ETE mileage: 74.332 to 82.264			