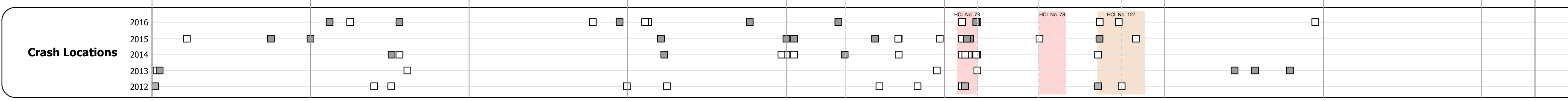
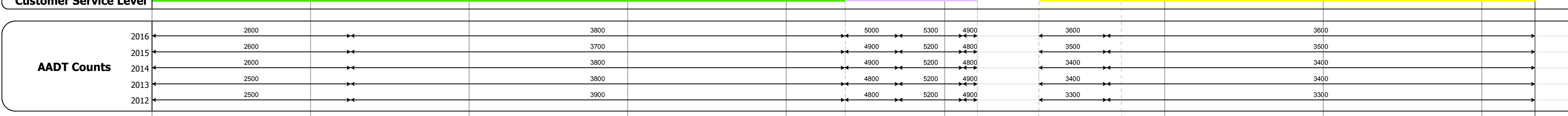
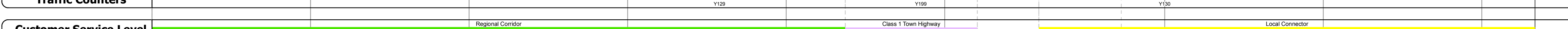






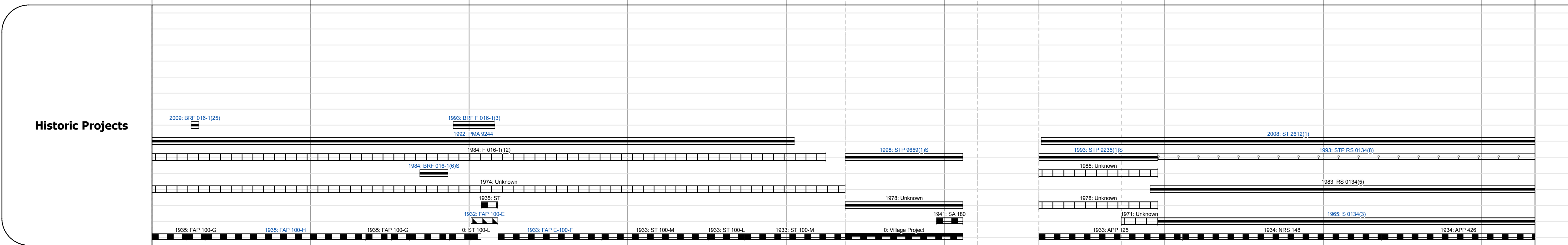
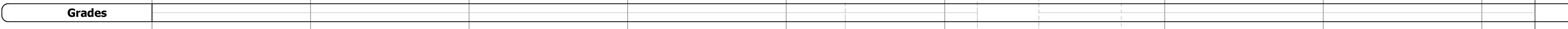
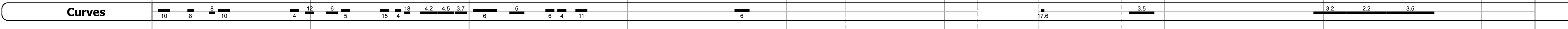
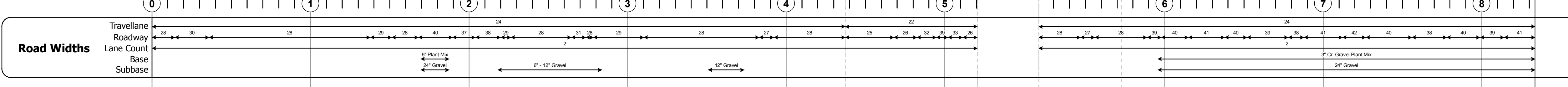

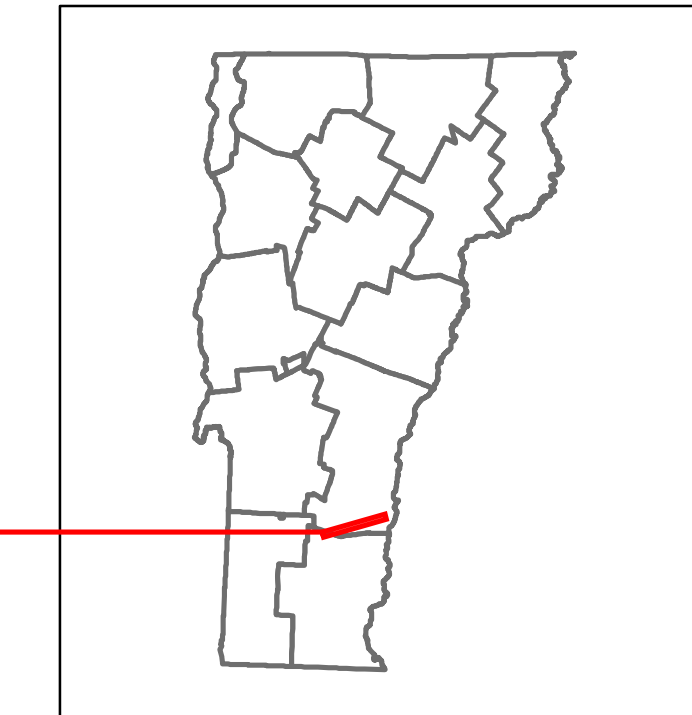


DISTRICT	TOWN	ROUTE
2	CHESTER	VT-11



STRUCTURE DESCRIPTIONS

- Bridge 43:** Stringer/multi-beam or girder - 2009
Structure No: 200016004314072
Length: 106'
Width: 30.0'
Facility Carried: VT 00011 ML
Bridge Type: WELDED PLATE GIRDER
Features Intersected: MID. BR WILLIAMS RIVER
Maintenance/Ownership: State
- Bridge 44:** Tee Beam - 1933
Structure No: 200016004414072
Length: 58'
Width: 28.9'
Facility Carried: VT 00011 ML
Bridge Type: T-BEAM W/ STL BM
Features Intersected: ANDOVER BRANCH
Surface: Bituminous
Maintenance/Ownership: State
- Bridge 45:** Stringer/multi-beam or girder - 1983
Structure No: 200016004514072
Length: 117'
Width: 38.8'
Facility Carried: VT 00011 ML
Bridge Type: WELDED GIRDER
Features Intersected: MID. BR WILLIAMS RIVER
Surface: Bituminous
Maintenance/Ownership: State
- Bridge 46:** Stringer/multi-beam or girder - 1992
Structure No: 200016004614072
Length: 118'
Width: 39.0'
Facility Carried: VT 00011 ML
Bridge Type: WELDED GIRDER
Features Intersected: MID. BR WILLIAMS RIVER
Surface: Bituminous
Maintenance/Ownership: State
- Culvert 47:** Culvert - 1952
Structure No: 300016004714071
Length: 12'
Under Clearance: 6.5'
Facility Carried: VT11
Bridge Type: CGMPPA
Features Intersected: BROOK
Maintenance: State
- Bridge 48:** Tee Beam - 1934
Structure No: 200134004814072
Length: 44'
Width: 26.0'
Facility Carried: VT 00011 ML
Bridge Type: CONCRETE T-BEAM
Features Intersected: BROOK
Surface: Bituminous
Maintenance/Ownership: State
- Bridge 49:** Stringer/multi-beam or girder - 1939
Structure No: 200134004914072
Length: 84'
Width: 26.3'
Facility Carried: VT 00011 ML
Bridge Type: ROLLED BEAM
Features Intersected: WILLIAMS RIVER
Surface: Concrete
Maintenance/Ownership: State
- Culvert 50:** Culvert - 1965
Structure No: 300134005014071
Length: 13'
Under Clearance: 7.0'
Facility Carried: VT11
Bridge Type: CGMPPA
Features Intersected: BROOK
Maintenance: State
- Culvert 51:** Culvert - 1965
Structure No: 300134005114071
Length: 11'
Under Clearance: 7.0'
Facility Carried: VT11
Bridge Type: CGMPPA
Features Intersected: BROOK
Maintenance: State

Historic Projects <ul style="list-style-type: none"> Unknown Retreatment Resurface Bituminous Mix Skinny Mix Bituminous Seal 	Functional Class <ul style="list-style-type: none"> 1 - Interstate System 2 - Other Freeways and Expressways 3 - Principal Arterial 4 - Minor Arterial 5 - Major Collector 6 - Minor Collector 	Curves <ul style="list-style-type: none"> Left Right 	Road Widths <ul style="list-style-type: none"> Plant Mix 24" Gravel 12" Gravel 	Crash Locations <ul style="list-style-type: none"> Fatal Injury Property Damage Only Unknown Crash Type 	Mileage by Functional Class By Sheet 016-1 4 - Minor Arterial 0134 5 - Major Collector 5.206 3.131	Mileage by Town By Sheet CHESTER - V011-1407 Ghost Section - (VT-103, MM 2.876 to 2.489) 8.337 of 8.337	DISTRICT 2	TOWN CHESTER	Date: 10/25/17	ROUTE VT-11 ETE mileage: 24.42 to 32.757
Speed Zones 25 30 35 40 45 50 55 60 65						Page Total Mileage: 8.337 mi		Page Total Mileage: 8.337 mi		