


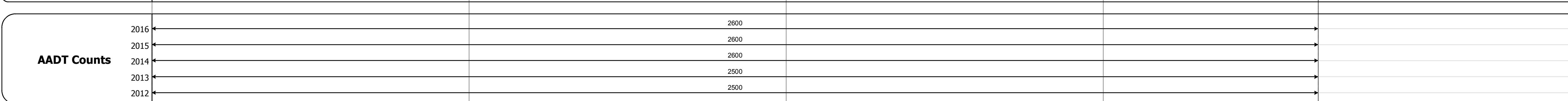





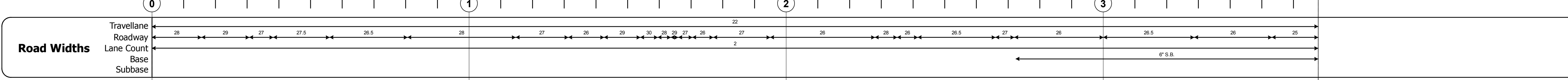
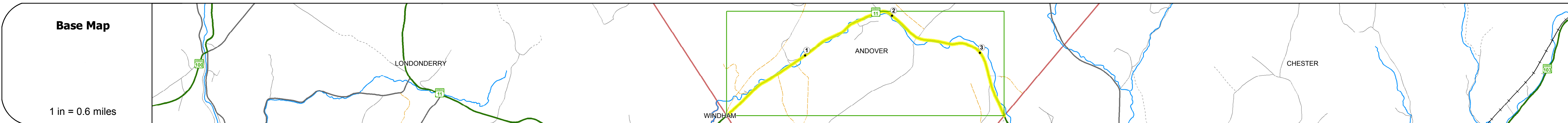
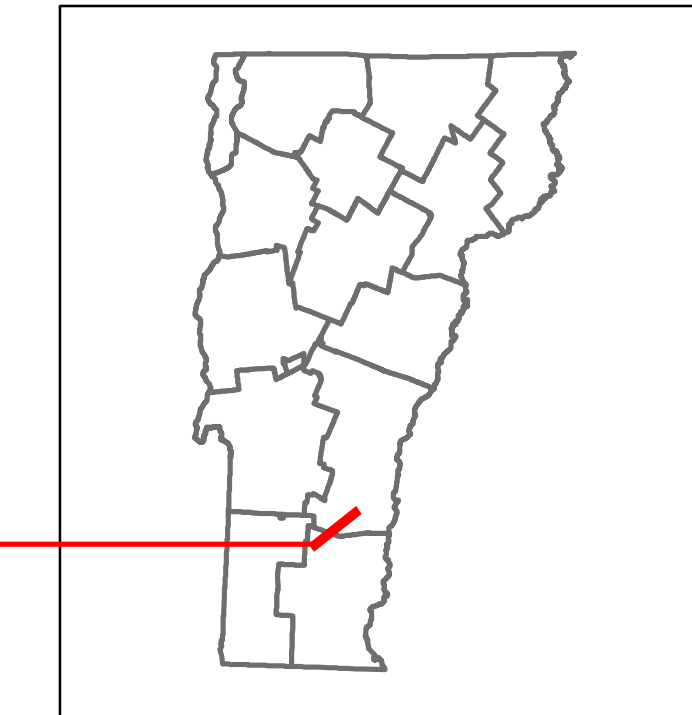


# Route Log and Progress Chart

**DRAFT**

Please Note: Errors and Omissions May Exist.  
Contact the VTrans Mapping Section with questions or concerns.

DISTRICT	TOWN	ROUTE
2	ANDOVER	VT-11



### STRUCTURE DESCRIPTIONS

**Bridge 35:**  
Slab - 1929  
Structure No. 200016003514012  
Length: 28'  
Width: 29.2'  
Facility Carried: VT 00011 ML  
Bridge Type: CONCRETE SLAB  
Features Intersected: MID. BR WILLIAMS RIVER  
Surface: Bituminous  
Maintenance/Ownership: State

**Bridge 36:**  
Tee Beam - 1929  
Structure No. 200016003614012  
Length: 28'  
Width: 30.9'  
Facility Carried: VT 00011 ML  
Bridge Type: TBEAM WIDE W/ STL BM  
Features Intersected: MID. BR WILLIAMS RIVER  
Surface: Bituminous  
Maintenance/Ownership: State

**Bridge 37:**  
Stringer/multi-beam or girder - 1929  
Structure No. 200016003714012  
Length: 67'  
Width: 29.2'  
Facility Carried: VT 00011 ML  
Bridge Type: ROLLED BEAM  
Features Intersected: MID. BR WILLIAMS RIVER  
Surface: Bituminous  
Maintenance/Ownership: State

**Bridge 38:**  
Tee Beam - 1929  
Structure No. 200016003814012  
Length: 33'  
Width: 29.3'  
Facility Carried: VT 00011 ML  
Bridge Type: TBEAM WIDE W/ STL BM  
Features Intersected: MID. BR WILLIAMS RIVER  
Surface: Bituminous  
Maintenance/Ownership: State

**Bridge 39:**  
Stringer/multi-beam or girder - 1929  
Structure No. 200016003914012  
Length: 46'  
Width: 29.4'  
Facility Carried: VT 00011 ML  
Bridge Type: ROLLED BEAM  
Features Intersected: MID. BR WILLIAMS RIVER  
Surface: Bituminous  
Maintenance/Ownership: State

**Bridge 40:**  
Tee Beam - 1929  
Structure No. 200016004014012  
Length: 28'  
Width: 30.5'  
Facility Carried: VT 00011 ML  
Bridge Type: TBEAM WIDE W/ STL BM  
Features Intersected: LYMAN BROOK  
Surface: Bituminous  
Maintenance/Ownership: State

**Bridge 41:**  
Slab - 1927  
Structure No. 200016004114012  
Length: 51'  
Width: 33.0'  
Facility Carried: VT 00011 ML  
Bridge Type: PS/PT CONCRETE SLAB  
Features Intersected: MID. BR WILLIAMS RIVER  
Surface: Bituminous  
Maintenance/Ownership: State

<b>Historic Projects</b> <ul style="list-style-type: none"> <li>Unknown</li> <li>Retreatment</li> <li>Resurface</li> <li>Bituminous Mix</li> <li>Skinny Mix</li> <li>Bituminous Seal</li> </ul>	<b>Functional Class</b> <ul style="list-style-type: none"> <li>1 - Interstate System</li> <li>2 - Other Freeways and Expressways</li> <li>3 - Principal Arterial</li> <li>4 - Minor Arterial</li> <li>5 - Major Collector</li> <li>6 - Minor Collector</li> </ul>	<b>Curves</b> <ul style="list-style-type: none"> <li>Left</li> <li>Right</li> </ul>	<b>Road Widths</b> <ul style="list-style-type: none"> <li>(ft)</li> </ul>	<b>Crash Locations</b> <ul style="list-style-type: none"> <li>Fatal</li> <li>Injury</li> <li>Property Damage Only</li> <li>Unknown Crash Type</li> </ul>	<b>Mileage by Functional Class By Sheet</b> 016-1 4 - Minor Arterial 3.678	<b>Mileage by Town By Sheet</b> ANDOVER - V011-1401 3.678 of 3.678	<b>DISTRICT</b> 2	<b>TOWN</b> ANDOVER	<b>Date:</b> 10/28/17	<b>ROUTE</b> VT-11 ETE mileage: 20.742 to 24.42
<b>Speed Zones</b> 25 30 35 40 45 50 55 60 65	<b>Traffic Counters</b> (counter ID) AADT (count)	<b>Grades</b> grade up grade down	<b>Traffic Counters</b> (counter ID) AADT (count)	<b>High Crash Locations (HCL's)</b> HCL No. 855 1 - 100 101 - 200 201 - 300 301 - 400 401 - 800	<b>Page Total Mileage:</b> 3.678 mi	<b>Page Total Mileage:</b> 3.678 mi	<b>1 of 1</b> <b>TWN mileage:</b> 0.0 to 3.678			