
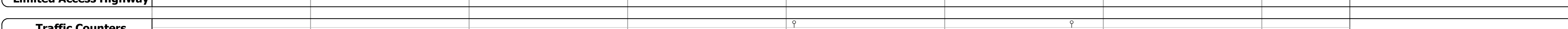




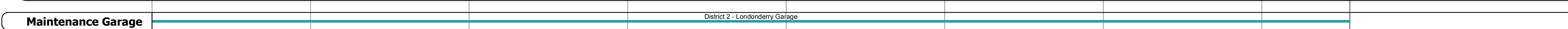
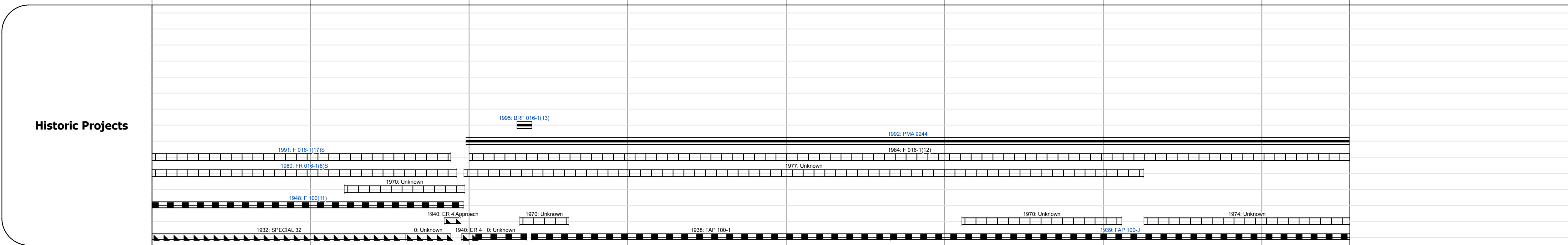
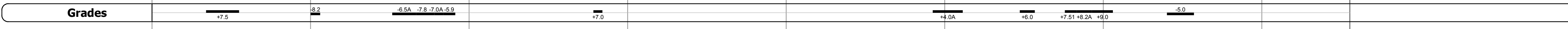

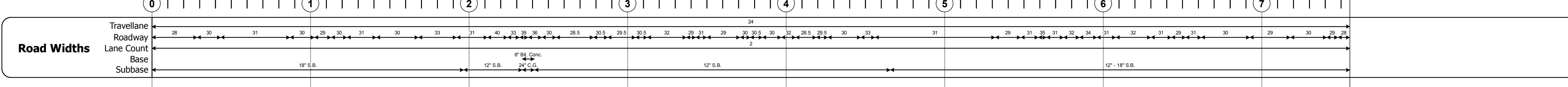
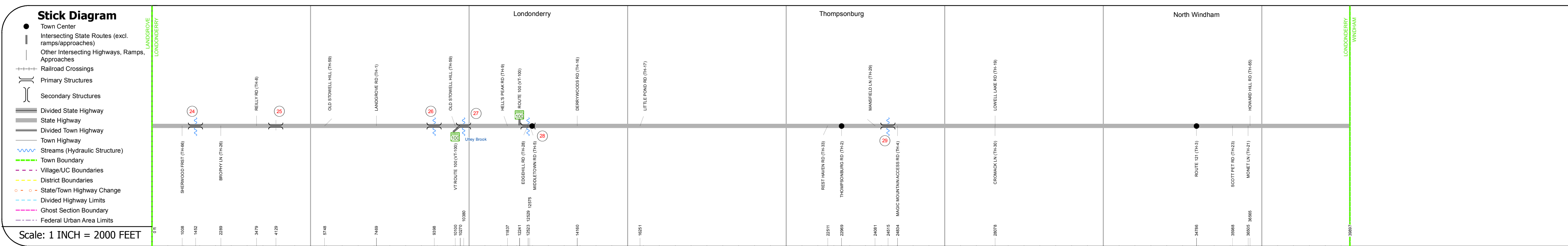
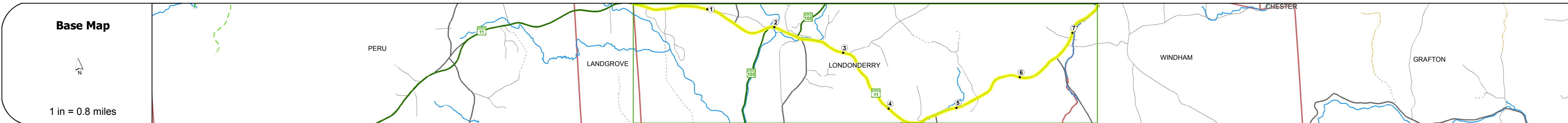
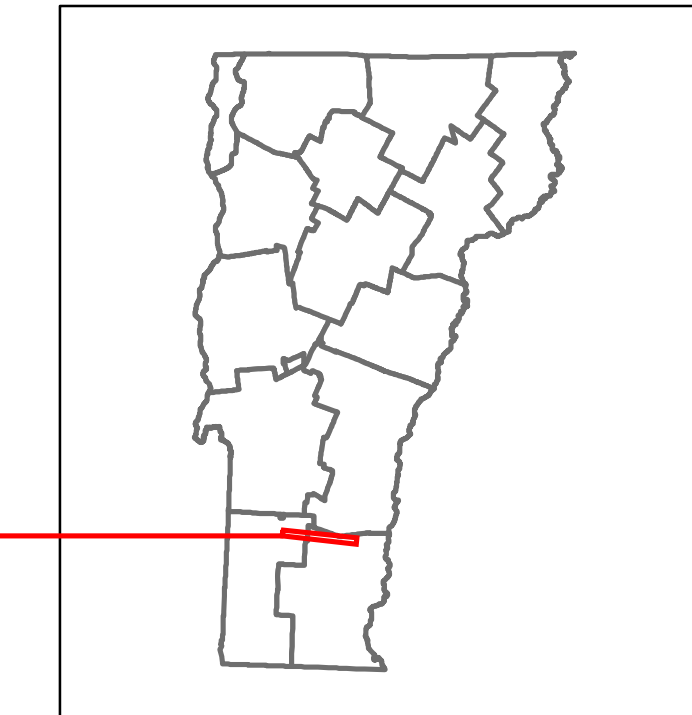
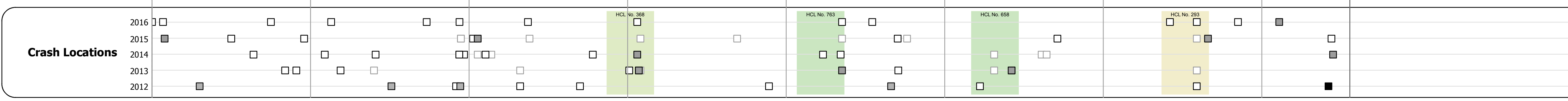


DISTRICT	TOWN	ROUTE
2	LONDONDERRY	VT-11



Year	Section 1	Section 2	Section 3	Section 4	Section 5	Section 6	Section 7
2016	4000	3300	5900	4400	3000	3700	2800
2015	3900	3200	5800	4300	2900	3600	2800
2014	3900	3500	5800	4300	2900	3400	2600
2013	3800	3900	5800	4300	2900	3200	2500
2012	3800	4200	5800	4300	2900	3000	2500



STRUCTURE DESCRIPTIONS

Culvert 24:
Culvert - 1948
Structure No. 300016002413101
Length: 6'
Under Clearance: 6.0'
Facility Carried: VT11
Bridge Type: A.C.C.G.M.P.
Features Intersected: BROOK
Maintenance: State

Culvert 25:
Culvert - 1948
Structure No. 300016002513101
Length: 6'
Under Clearance: 6.0'
Facility Carried: VT11
Bridge Type: ACCGMP
Features Intersected: CATTLE PASS
Maintenance: State

Culvert 26:
Culvert - 1948
Structure No. 300016002613101
Length: 6'
Under Clearance: 6.0'
Facility Carried: VT11
Bridge Type: ACCGMP
Features Intersected: CATTLE PASS
Maintenance: State

Bridge 27:
Stringer/multi-beam or girder - 1940
Structure No. 200016002713102
Length: 158'
Width: 31.8'
Facility Carried: VT 00011 ML
Bridge Type: 2 SPAN ROLLED BEAM
Features Intersected: UTLEY BROOK
Surface: Bituminous
Maintenance/Ownership: State

Bridge 28:
Slab - 1995
Structure No. 200016002813102
Length: 93'
Width: 39.6'
Facility Carried: VT 00011 ML
Bridge Type: 2 SPN CONT PRES SLAB
Features Intersected: WEST RIVER
Surface: Bituminous
Maintenance/Ownership: State

Culvert 29:
Culvert - 1922
Structure No. 300016002913101
Length: 14'
Under Clearance: 7.0'
Facility Carried: VT11
Bridge Type: R.C. BOX
Features Intersected: BROOK
Maintenance: State

Historic Projects <ul style="list-style-type: none"> Unknown Retreatment Resurface Bituminous Mix Skinny Mix Bituminous Seal 	Functional Class <ul style="list-style-type: none"> 1 - Interstate System 2 - Other Freeways and Expressways 3 - Principal Arterial 4 - Minor Arterial 5 - Major Collector 6 - Minor Collector 	Curves <ul style="list-style-type: none"> Left Right 	Road Widths <ul style="list-style-type: none"> Gravel Plant Mix Reclaimed Base and Bituminous Concrete Concrete Gravel 	Crash Locations <ul style="list-style-type: none"> Fatal Injury Property Damage Only Unknown Crash Type 	Mileage by Functional Class By Sheet 016-1 4 - Minor Arterial 7.556	Mileage by Town By Sheet LONDONDERRY - V011-1310 7.556 of 7.556	DISTRICT 2	TOWN LONDONDERRY	Date: 10/25/17	ROUTE VT-11 ETE mileage: 12.83 to 20.386
--	--	--	---	---	---	---	----------------------	----------------------------	-----------------------	---