

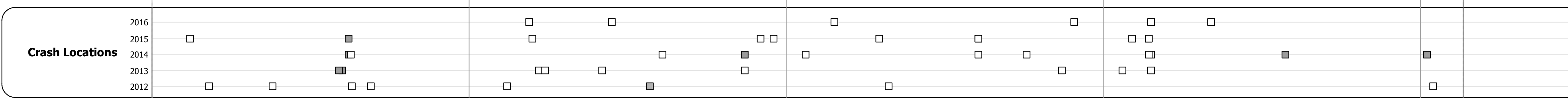
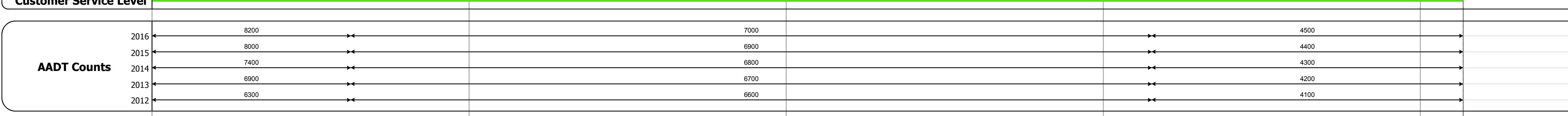






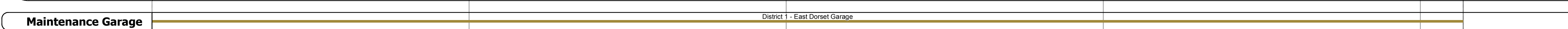
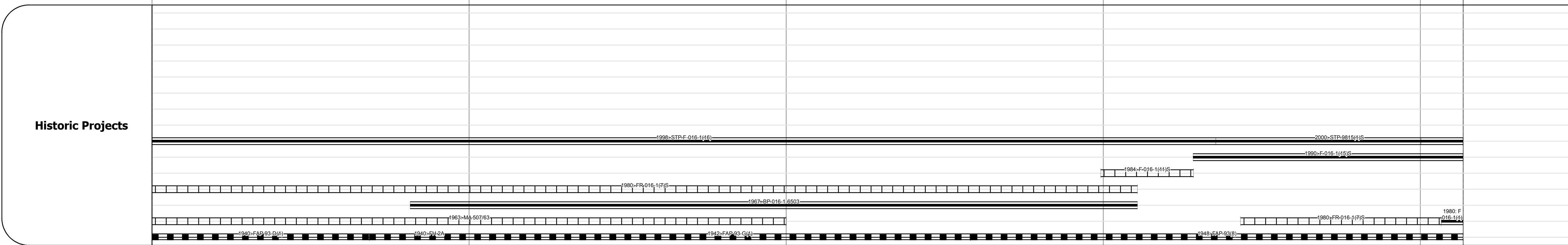


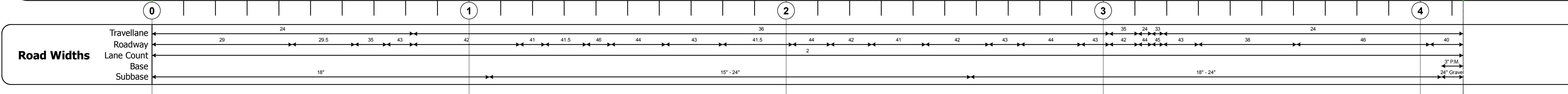

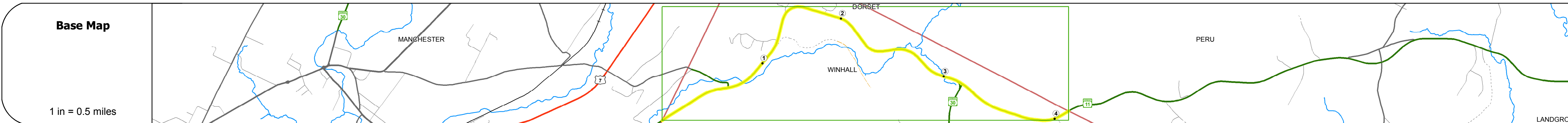
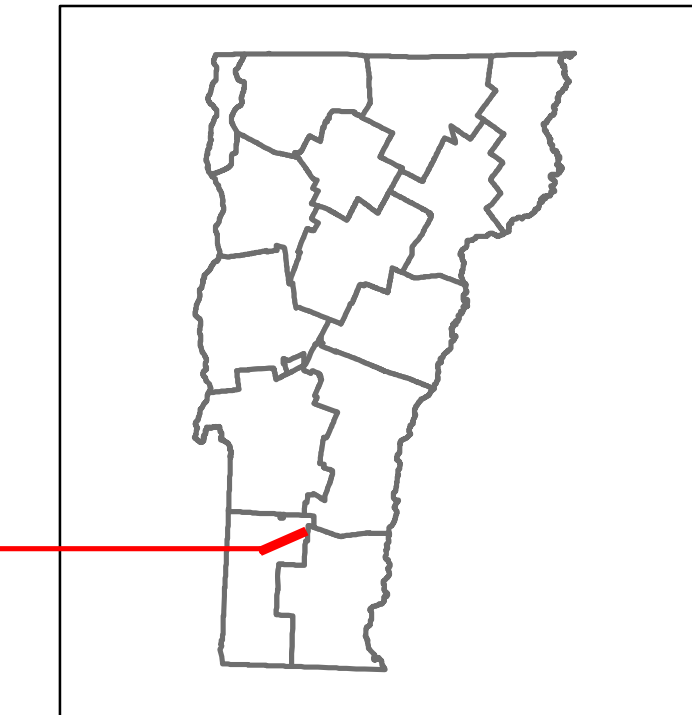


Route Log and Progress Chart

DRAFT

Please Note: Errors and Omissions May Exist.
Contact the VTrans Mapping Section with questions or concerns.

DISTRICT	TOWN	ROUTE
1	WINHALL	VT-11



STRUCTURE DESCRIPTIONS

Culvert 6:
Culvert - 1940
Structure No. 300016000602161
Length: 13'
Under Clearance: 8.83'
Facility Carried: VT11
Bridge Type: RC BOX
Features Intersected: BROOK
Maintenance: State

Culvert 7:
Culvert - 1968
Structure No. 300016000702161
Length: 17'
Under Clearance: 11.83'
Facility Carried: VT11
Bridge Type: CONCRETE BOX CULVERT
Features Intersected: BROMLEY BROOK
Maintenance: State

Culvert 11:
Culvert - 1942
Structure No. 300016001102161
Length: 15'
Under Clearance: 11.0'
Facility Carried: VT11
Bridge Type: RC BOX
Features Intersected: BROMLEY BROOK
Maintenance: State

Culvert 12:
Culvert - 1948
Structure No. 300016001202161
Length: 14'
Under Clearance: 5.17'
Facility Carried: VT11
Bridge Type: RC BOX
Features Intersected: BROMLEY BROOK
Maintenance: State

Culvert 16:
Culvert - 1919
Structure No. 300016001602161
Length: 8'
Under Clearance: 5.17'
Facility Carried: VT11
Bridge Type: RC BOX
Features Intersected: BROOK
Maintenance: State

Historic Projects <ul style="list-style-type: none"> Unknown Retreatment Resurface Bituminous Mix Skinny Mix Bituminous Seal 	Functional Class <ul style="list-style-type: none"> 1 - Interstate System 2 - Other Freeways and Expressways 3 - Principal Arterial 4 - Minor Arterial 5 - Major Collector 6 - Minor Collector 	Curves <ul style="list-style-type: none"> Left (segreg) Right 	Road Widths (ft) Traffic Counters (counter ID) AADT (count)	Crash Locations <ul style="list-style-type: none"> Fatal Injury Property Damage Only Unknown Crash Type High Crash Locations (HCL's) HCL No. 1 - 100 101 - 200 201 - 300 301 - 400 401 - 800	Mileage by Functional Class By Sheet 016-1 4 - Minor Arterial 4.135	Mileage by Town By Sheet WINHALL - V011-0216 4.135 of 4.135	DISTRICT 1	TOWN WINHALL	Date: 10/28/17	ROUTE VT-11 ETE mileage: 3.247 to 7.382
--	--	---	---	---	---	---	----------------------	------------------------	-----------------------	--