Route Log and Progress Chart

DRAFT

Please Note: Errors and Omissions May Exist.
Contact the VTrans Mapping Section with questions or concerns.

DISTRICT	TOWN	ROUTE
1	PERU	VT-11

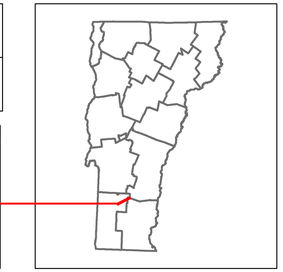

VERMONT 11

Base Map

1 in = 2,000 feet

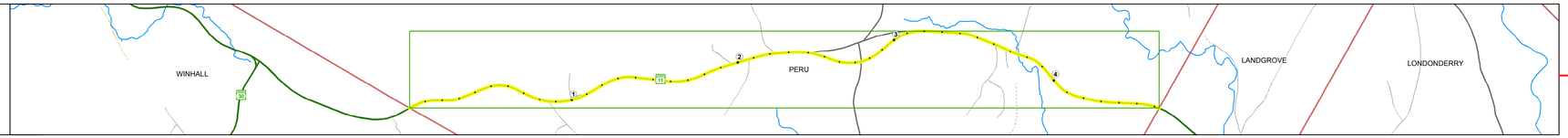

Stick Diagram

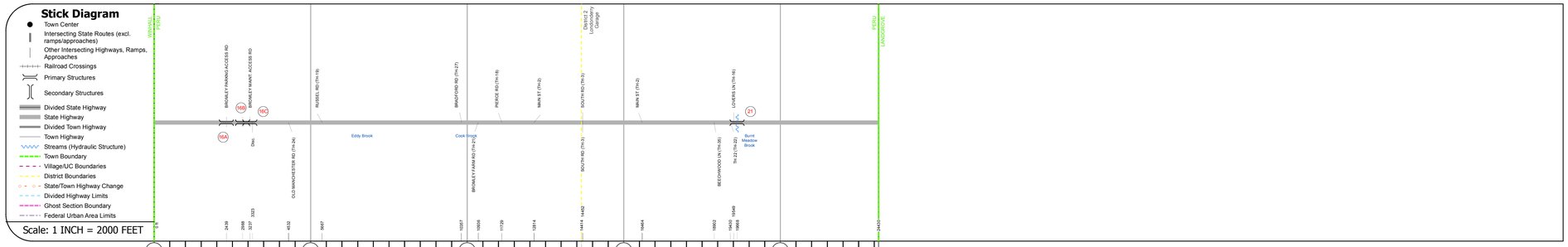

Road Widths

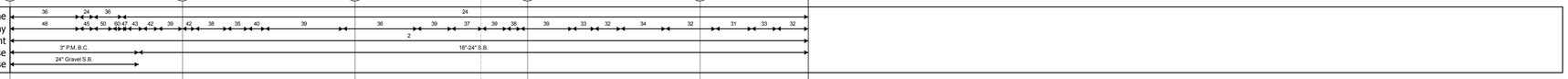

Curves

Grades

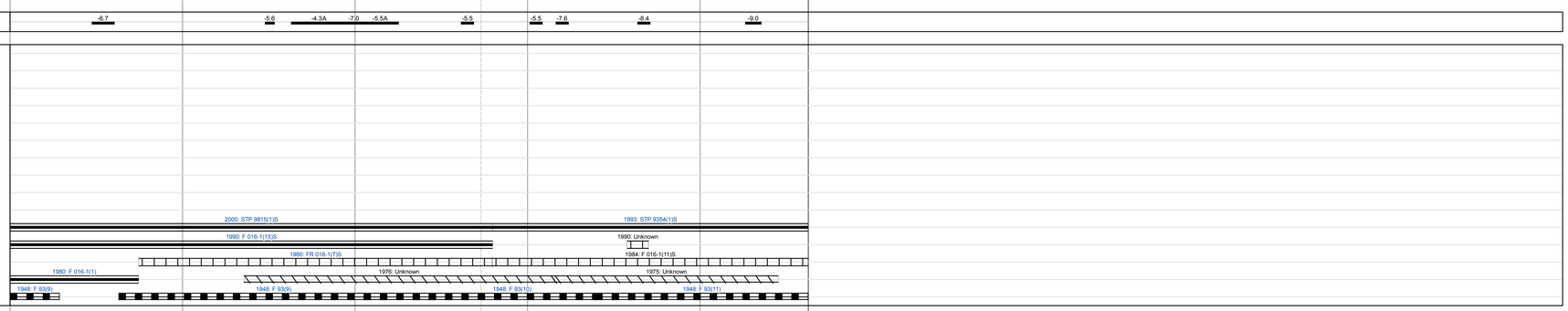

Historic Projects

Maintenance Garage

District 1 - East Dorset Garage
District 2 - Londonderry Garage

Speed Zone

30

Functional Class

4

National Highway System

Limited Access Highway

Traffic Counters

8113

Customer Service Level

Regional Corridor

AADT Counts

2016	4500	4600	4000	3800	4000
2015	4400	4500	3900	3700	3900
2014	4300	4500	3900	3700	3900
2013	4200	4400	3800	3600	3800
2012	4100	4400	3800	3600	3800

Crash Locations

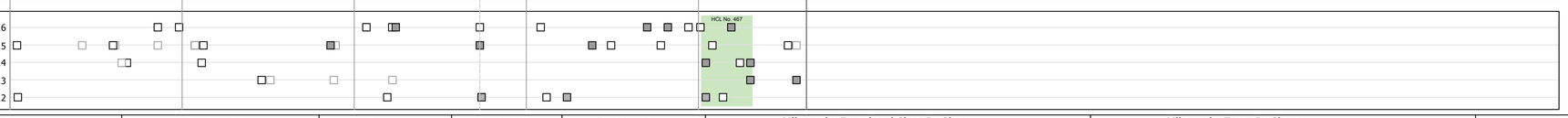

STRUCTURE DESCRIPTIONS

Culvert 16A:
Culvert - 1980
Structure No. 200016016A02072
Length: 36'
Under Clearance: 12.42'
Facility Carried: VT 00011 ML
Bridge Type: CGMPA
Features Intersected: BROMLEY PARKNG ACCESS RD
Maintenance/Ownership: State

Culvert 16B:
Culvert - 1980
Structure No. 300016016B02071
Length: 10'
Under Clearance: 10.0'
Facility Carried: VT11
Bridge Type: CGMPP
Features Intersected: ELEC.CONDUIT SLEEVE
Maintenance: Private (other than RR)

Culvert 16C:
Culvert - 1980
Structure No. 200016016C02072
Length: 20'
Under Clearance: 9.92'
Facility Carried: VT 00011 ML
Bridge Type: MULTI PLT PIPE ARCH
Features Intersected: BROMLEY MAINT. ACCESS RD
Maintenance/Ownership: Private (other than RR)

Culvert 21:
Culvert - 1919
Structure No. 300016002102071
Length: 10'
Under Clearance: 5.0'
Facility Carried: VT11
Bridge Type: R C BOX
Features Intersected: FLOOD BROOK
Maintenance: State

Historic Projects: Unknown; Retreatment; Resurface; Bituminous Mix; Skinny Mix; Bituminous Seal; Bituminous Concrete; Bituminous Macadam; Cold Plane and Bituminous Concrete; Concrete; Gravel; Surface Treated Gravel; Plant Mix; Reclaimed Base and Bituminous Concrete

Indicated plans available - http://vtransmap01.aot.state.vt.us/rp/dpr/DIwebstore/

Functional Class: 1 - Interstate System; 2 - Other Freeways and Expressways; 3 - Principal Arterial; 4 - Minor Arterial; 5 - Major Collector; 6 - Minor Collector

Speed Zones: 25, 30, 35, 40, 45, 50, 55, 60, 65

Curves: Left; Right (degrees)

Grades: grade up; grade down (percent)

Road Widths (ft)

Traffic Counters (counter ID)

AADT (count)

Crash Locations: Fatal; Injury; Property Damage Only; Unknown Crash Type

High Crash Locations (HCL's): HCL No.; 1 - 100; 101 - 200; 201 - 300; 301 - 400; 401 - 800

Mileage by Functional Class By Sheet

016-1	4 - Minor Arterial	4.627

Page Total Mileage: 4.627 mi

Mileage by Town By Sheet

PERU - V011-0207	4.627 of 4.627

Page Total Mileage: 4.627 mi

DISTRICT	TOWN	Date: 10/25/17	ROUTE
1	PERU	1 of 1 TWN mileage: 0.0 to 4.627	VT-11 ETE mileage: 7.382 to 12.009