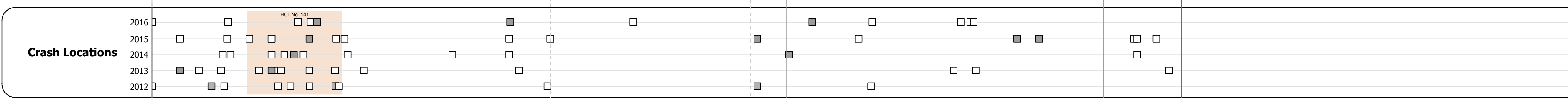
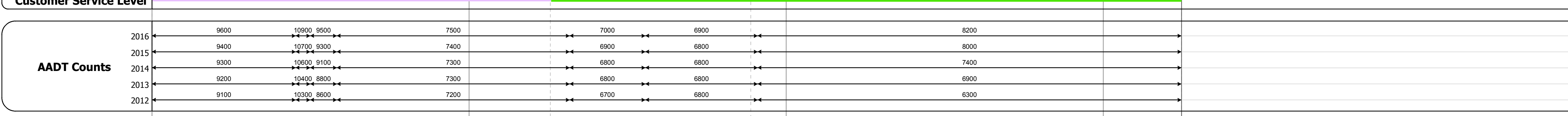
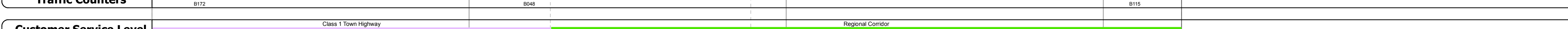







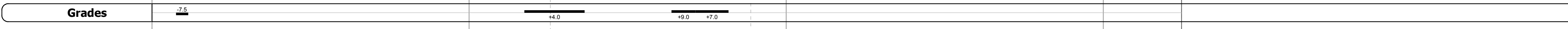

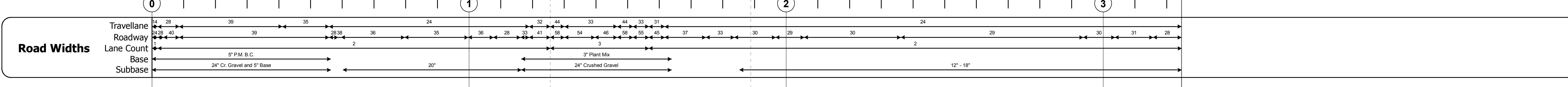

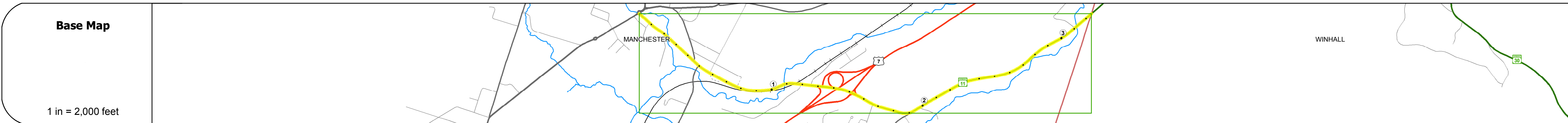
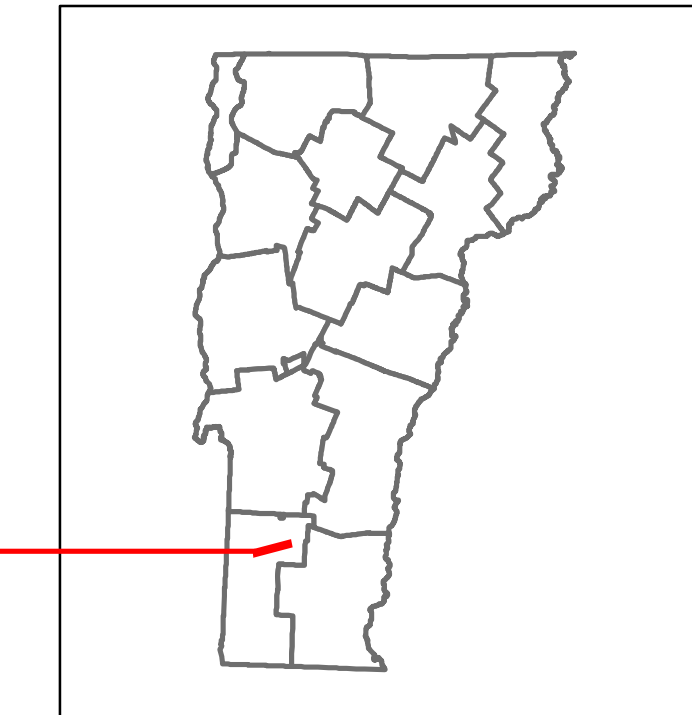


| | | |
|----------|------------|-------|
| DISTRICT | TOWN | ROUTE |
| 1 | MANCHESTER | VT-11 |



STRUCTURE DESCRIPTIONS

Bridge 2:
Slab - 1987
Structure No: 200016000202062
Length: 38'
Width: 40.0'
Facility Carried: VT 00011 ML
Bridge Type: CONCRETE SLAB
Features Intersected: W. BRANCH BATTEN KILL R.
Surface: Bituminous
Maintenance/Ownership: State

Culvert 3:
Culvert - 1919
Structure No: 300016000302061
Length: 6'
Under Clearance: 3.0'
Facility Carried: VT 11
Bridge Type: CONC.BOX / ACCGMPP
Features Intersected: BROOK
Maintenance: State

Bridge 4:
Stringer/multi-beam or girder - 1955
Structure No: 200016000402062
Length: 69'
Width: 33.2'
Facility Carried: VT 00011 ML C1003
Bridge Type: ROLLED BEAM
Features Intersected: BATTEN KILL RIVER
Surface: Bituminous
Maintenance/Ownership: Town

Bridge 27:
Stringer/multi-beam or girder - 1989
Structure No: 200019002702062
Length: 228'
Width: 46.8'
Under Clearance: 15.17'
Facility Carried: US 00007 ML
Bridge Type: 3-SP CONT WLD GIRDER
Features Intersected: US7 OVER VT 11
Surface: Bituminous
Maintenance/Ownership: State

Bridge 5:
Slab - 1968
Structure No: 200016000502062
Length: 30'
Width: 43.2'
Facility Carried: VT 00011 ML
Bridge Type: CONCRETE SLAB
Features Intersected: BROMLEY BROOK
Surface: Bituminous
Maintenance/Ownership: State

| | | | | | | | | | | |
|--|--|--|---|--|---|--|----------------------|---------------------------|-----------------------|--|
| Historic Projects <ul style="list-style-type: none"> Unknown Retreatment Resurface Bituminous Mix Skinny Mix Bituminous Seal | Functional Class <ul style="list-style-type: none"> 1 - Interstate System 2 - Other Freeways and Expressways 3 - Principal Arterial 4 - Minor Arterial 5 - Major Collector 6 - Minor Collector | Curves <ul style="list-style-type: none"> Left (degrees) Right | Road Widths (ft) (counters ID) Traffic Counters (count) AADT (count) | Crash Locations <ul style="list-style-type: none"> Fatal Injury Property Damage Only Unknown Crash Type High Crash Locations (HCL's) HCL No. | Mileage by Functional Class By Sheet 016-1 4 - Minor Arterial 3.247 | Mileage by Town By Sheet MANCHESTER - V011-0206 3.247 of 3.247 | DISTRICT 1 | TOWN MANCHESTER | Date: 10/28/17 | ROUTE VT-11 ETE mileage: 0.0 to 3.247 |
|--|--|--|---|--|---|--|----------------------|---------------------------|-----------------------|--|